

Emergency Evacuation Map of Dacheng Village, South District, Tainan City

Information Table

The Map of Administrative District



Notification Unit

- Tainan Emergency Operation Center
MinZhi Tel :06-6569119
YongHua Tel :06-2989119
- Tainan Emergency Operation Center
Tel : 06-2910126#123、286
- Fire Bureau Tel :119
- Police Department Tel :110
- Citizen Helpline :1999

Emergency Contact person

Chief of Lizhai Village: ZHENG,HONG-YUAN
Tel :2643889
Phone Number :0928300832

Emergency Information website

- National Fire Agency, Ministry Of The Interior
<http://www.nfa.gov.tw>
- Tainan City Government Fire Bureau
<http://119.tainan.gov.tw/>
- South District Office Tainan City
<http://www.tnsouth.gov.tw>
- Tainan City Government Disaster Posting Website
<http://disaster.tainan.gov.tw>
- Tainan City Antiaircraft Evacuation Area
<https://reurl.cc/4yNbOX>

Refuge Principle































- **Flood** : Take refuge in higher place. When in lower place, go to the Emergency Shelter.
- **Earthquake** : go to broad space or parks.
- **Tsunami** : Take refuge in higher place.

Emergency Shelter

1. National Tainan Commercial Vocational School
Address: No.327, Jiankang Rd. Sec.1
Tel: 06-2617123
2. Tainan Municipal Dacheng Junior High School
Address: No.306, Ximen Rd. Sec. 1
Tel: 06-2630011

Made in Jan, 2023 ,Tainan City Government



	Road	Sign		Facilities			
Legend	 Provincial Highway	 Evacuation Route	 barrier-free-equipment	 Multi-function Shelter in Buildings	 Fire Station	 Supplies Reserve place	 Communication Equipment Place
		 Apply to Earthquake	 Temple	 Multi-function Shelter in Open Space	 Police Station	 Draw-off Point	 Vehicle and people Transfer Post
	Administrative District Line	 Apply to Flood	 Elementary School	 Earthquake Shelter in Open Space	 Hospital	 Helicopter Pad	 Garbage Assembly Area
	 Vil. Dividing Line	 Apply to Tsunami	 Landmark	 Inundation Detector Sensor	 Disabled welfare organization	 Emergency Operation Center	 Sand Bag Placing Location
		 Apply to Mudslides		 Air Defense Shelter	 Senior Welfare Organization	 Rescuing Equipment Place	