

# Disaster Evacuation Map of Chongxin Vil., East Dist., Tainan City

## Information Table

### The Map of Administrative District



### Notification Unit

**Tainan City Emergency Operation Center**  
 Minzhi Line : 06-6569119  
 Yonghua Line : 06-2989119

**East Dist Emergency Operation Center**  
 TEL : 06-2680622

**East Dist Second Emergency Center (Deguang Community Center)**  
 TEL : 06-2680280

**Fire Bureau TEL : 119**  
**Police Station TEL : 110**  
**Helpline for Residents of Tainan city : 1999**

### Emergent Contact Person

**Chongxin Chief of Village :**  
**YE,HUI-HONG**  
 TEL : 06-2692588  
**Mobile : 0931899329**  
**Officer : CAI,YU-QIN**  
 TEL : 06-2680622#237

### Website of Disaster Prevention

**National Fire Agency**  
<http://www.nfa.gov.tw>

**Tainan City Government Fire Department**  
<http://119.tainan.gov.tw/>

**Tainan City Government East Dist. Office**  
<http://www.tneast.gov.tw/index.php>



**Tainan City Government's Disaster Response Network Notices**  
<http://disaster.tainan.gov.tw>

### Knowledge of Disaster Prevention

**【Floods】**  
 Defense-in-place or vertical rescue.  
 People living in low-lying region should take shelter.



































**【Earthquake】**  
 Go to open area or park for refuge.

### Shelter

**Chongsyue Elementary School**   
 Address : No.98, Chongxue Rd., East Dist., Tainan City 701016, Taiwan (R.O.C.)  
 TEL : (06)2689951 

East Dist Office Jan. 2023 Update



	Road	Sign	Facilities					
Graphic Illustration	 Provincial highway	 Evacuation Route	 Indoor Shelter	 Fire Station	 Supplies Reserve Location	 Elementary School	 draw-off point	
	 City highway	 Apply to Earthquake	 Outdoor Shelter	 Police Station	 Helicopter Pad	 Junior high school	 Vehicle and people's transfer post	
	<b>Administrative Boundary Line</b>	 Apply to Flood	 Multi-function indoor Shelter	 Hospital	 Communication Equipment Location	 Temple	 Garbage assembly area	
	 Vil. dividing line	 Apply to Tsunami	 Multi-function outdoor Shelter	 Disabled Welfare Institution	 EOC Emergency Operation Center	 Landmark	 Sand bag placing location	
	 Townships(county-administration cities ,districts)dividing line	 Apply to Mudslides	 barrier-free-equipment	 Senior Welfare Organization	 Rescuing Equipment Location	 Accessible Elevator	 Official Department	