


Disaster Evacuation Map of Yunong Vil., East Dist., Tainan City

Information Table

The Map of Administrative District



Notification Unit

Tainan City Emergency Operation Center
Minzhi Line : 06-6569119
Yonghua Line : 06-2989119

East Dist Emergency Operation Center
TEL : 06-2680622

East Dist Second Emergency Center (Deguang Community Center)
TEL :06-2680280

Fire Bureau TEL : 119
Police Station TEL : 110
Helpline for Residents of Tainan city : 1999

Emergent Contact Person

Yunong Chief of Village :
CHEN,CHANG-TI
TEL : 06-2352866
Mobile : 0932988678
Officer : QIU SHU LING
TEL : 06-2680622#236

Website of Disaster Prevention

National Fire Agency
<http://www.nfa.gov.tw>

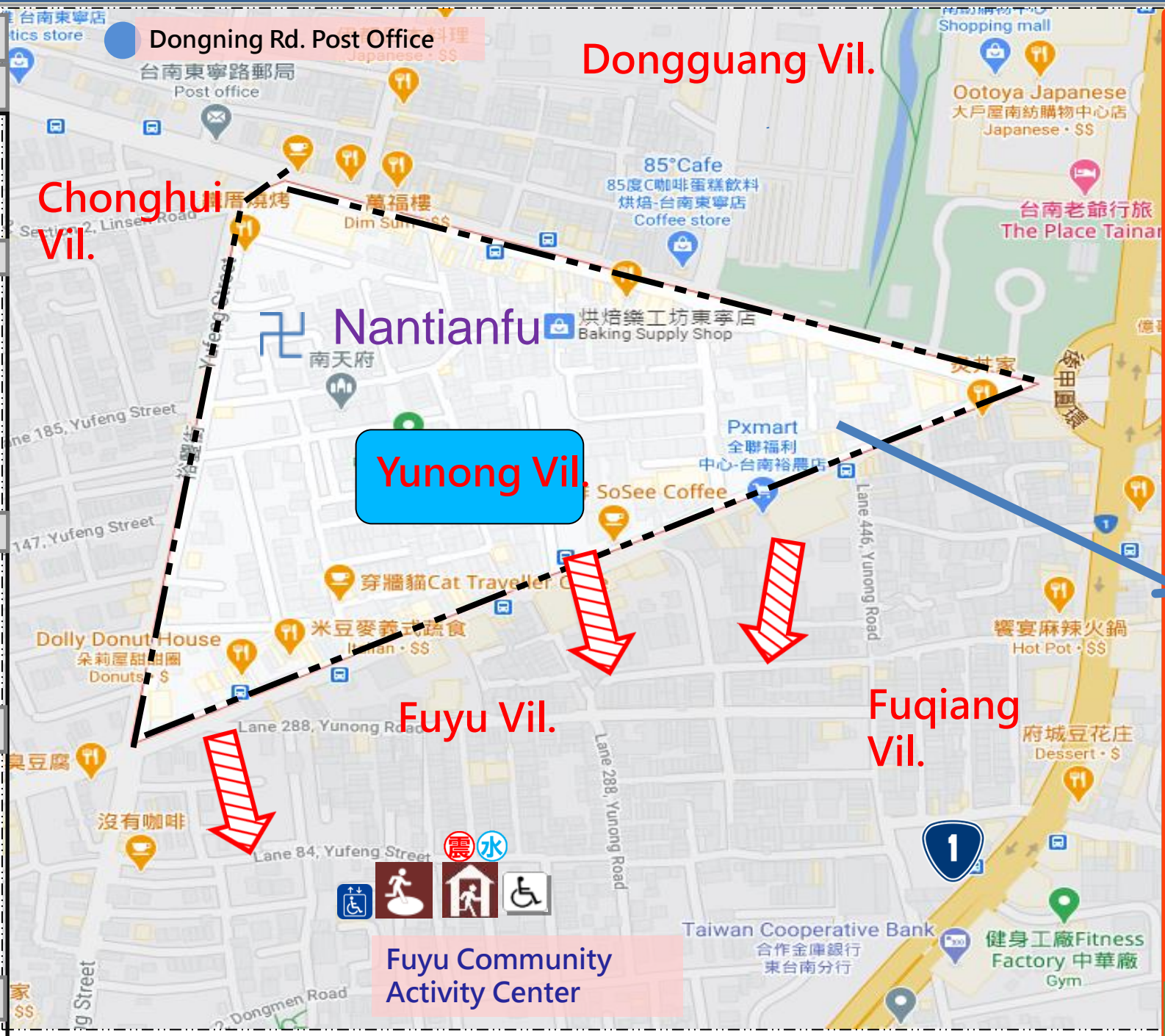
Tainan City Government Fire Department
<http://119.tainan.gov.tw/>

Tainan City Government East Dist. Office
<http://www.tneast.gov.tw/index.php>

Tainan City Government's Disaster Response Network Notices
<http://disaster.tainan.gov.tw>



Knowledge of Disaster Prevention

【Flood】 ◦ Defense-in-place or vertical rescue. People living in low-lying region should take shelter.
【Earthquake】 ◦ Go to open area or park for refuge.



Shelter

Fuyu Community Activity Center
No.35, Ln. 365, Sec. 2, Dongmen Rd., East Dist., Tainan City 701044, Taiwan (R.O.C.)
TEL : (06)2345463

East Dist Office Jan. 2023 Update

| | Road | Sign | Facilities | | | | | |
|----------------------|---|---------------------|--------------------------------|------------------------------|----------------------------------|---------------------|------------------------------------|--|
| Graphic Illustration | Provincial highway | Evacuation Route | Indoor Shelter | Fire Station | Supplies Reserve Location | Elementary School | draw-off point | |
| | City highway | Apply to Earthquake | Outdoor Shelter | Police Station | Helicopter Pad | Junior high school | Vehicle and people's transfer post | |
| | Administrative Boundary Line | Apply to Flood | Multi-function indoor Shelter | Hospital | Communication Equipment Location | Temple | Garbage assembly area | |
| | Vil. dividing line | Apply to Tsunami | Multi-function outdoor Shelter | Disabled Welfare Institution | Emergency Operation Center | Landmark | Sand bag placing location | |
| | Townships(county-administration cities ,districts)dividing line | Apply to Mudslides | barrier-free-equipment | Senior Welfare Organization | Rescuing Equipment Location | Accessible Elevator | Official Department | |