


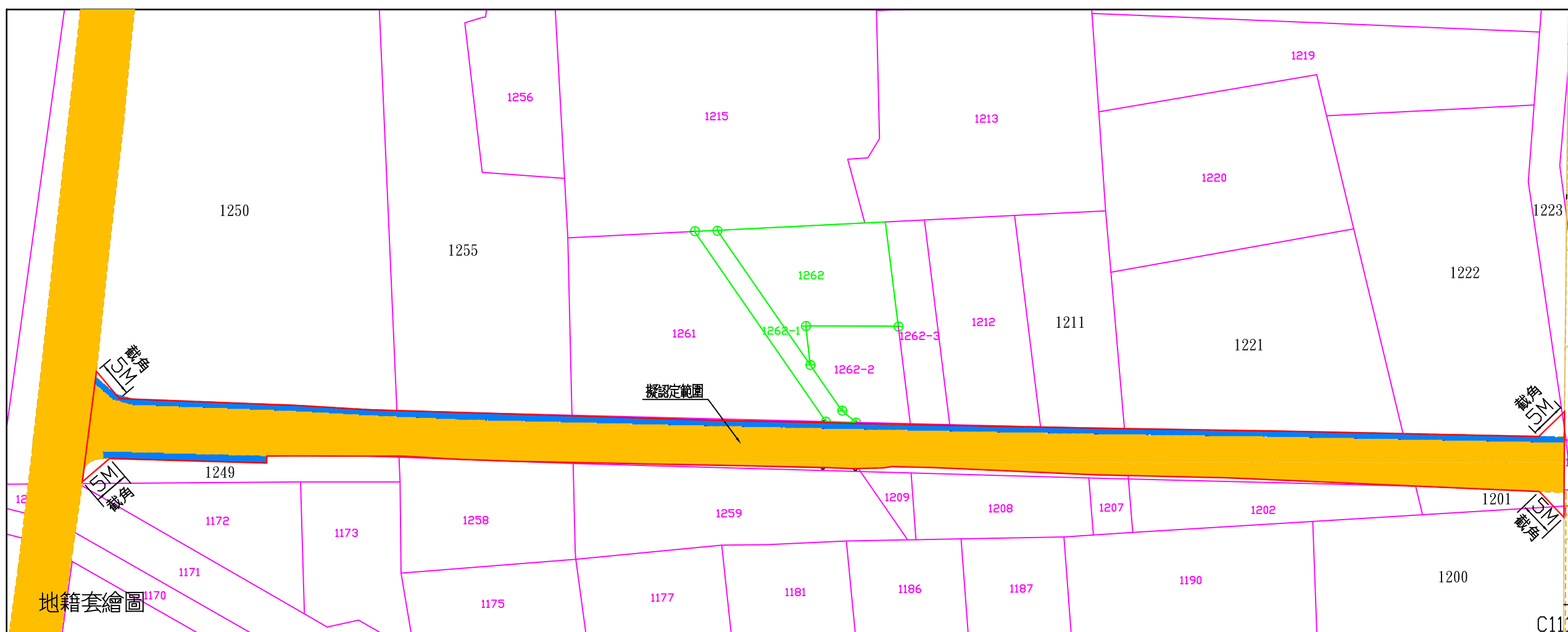
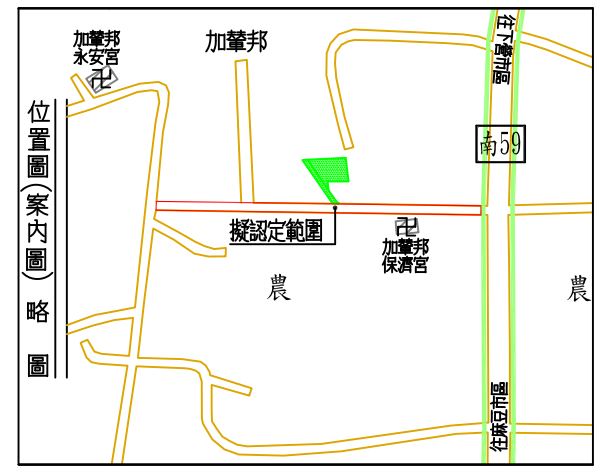
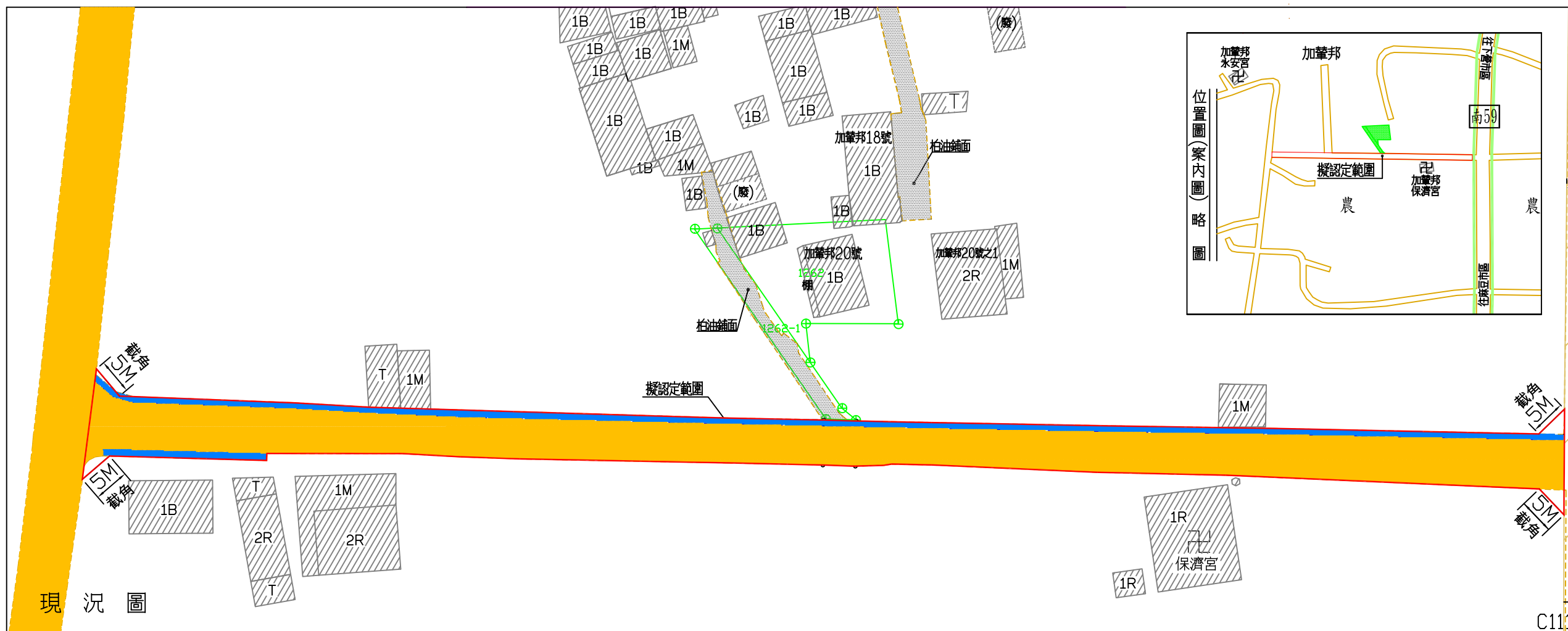
擬認定臺南市麻豆區太子宅段1200,1201,1203,1206,1210,1211,1221,1222,1223,1246,1249,1250,1255,1257,1260(部分)等15筆土地為現有巷道公告圖



SCALE: 1/500

- 圖例
- 申請基地地籍
 - 其他地籍
 - 退讓範圍
 - 現況道路
 - 溝渠
 - 現有房屋
 - 擬認定範圍

P1現況道路寬=6.30M
兩側均等退讓0.00M,合計達6.30M
P2現況道路寬=6.30M
兩側均等退讓0.00M,合計達6.30M



C1108
10M
66.728
0-34-19
南59
C1109
37.018
0-08-16
C1110
1M
C1108
10M
393
1224
395
66.728
0-34-19
南59
C1109
37.018
0-08-16
403
C1110