

Emergency Evacuation Map- Liujia Village, Guiren District, Tainan City

Information

Emergency Contacts

- **Tainan City Emergency Operation Center**
MinJhin Civic Center : 06- 6569119
Yonghua Civic Center: 06- 2989119
- **Guiren Dist. Emergency Operation Center :**
06-2301518
- **Fire Bureau:119**
- **Police Bureau:110**
- **Citizen Service Hotline: 1999**

Chief of Liujia Vil.

Name : Lin Shih-hsiang
TEL:(O)06-2308998
TEL:(H)06-2303304
Mobile:0935-890621

Information Websites

National Fire Agency
<http://www.nfa.gov.tw>
Tainan City Government Fire Bureau
<http://119.tainan.gov.tw>
Guiren District
<http://www.gueiren.tainan.gov.tw>
Central Weather Bureau
<http://www.cwb.gov.tw>

Disaster Prevention Information System























- It's all there on Disaster Prevention Information System.
- Want to know disaster potentials near your location but don't know how to search.
- Evacuation map easy to make.
- Evacuation info is all here.
- For more information, please visit website at <https://bear.emic.gov.tw/MY/#/>

Shelter

- **Shalun Junior High School**
No. 2, Guiren 6th Rd.,
Wudong Vil.
Tel:06-3032062

Updated in Feb,2024



Legends	Roadway	Signs		Facilities		Crisis Awareness and Preparedness
	 Provincial Highway	 Evacuation Route	 Accessibility Facility	 Multi-function Shelter in Buildings	 Disability Welfare Agency	<p>● Earthquake Taiwan is subject to severe earthquake. Everyone needs to have an emergency plan for dealing with the aftermath of an earthquake. Visit the website of Central Weather Bureau at http://www.cwb.gov.tw/ which has useful advice about what to do before, during and after an earthquake.</p> <p>● Typhoons The typhoon season in Taiwan normally runs from May to October, sometimes resulting in local flooding and landslides. Please listen to Typhoon Alert on ICRT (100.7FM) or monitor typhoon tracking information at http://www.cwb.gov.tw/</p>
	 Rural Highway	 For Earthquake	 Temple	 Multi-function Shelter in Open Space	 Elderly Welfare Agency	
	Village Boundary	 For Typhoon & Flood	 Elementary School	 Fire Bureau	 Helipad	
	— • •	 For Tsunami	 Junior High School	 Police Bureau	 Emergency Operation Center	
		 For Landslide	 Landmark	 Hospital or Clinic	 Air-raid Shelter	