



































# Disaster Evacuation Map of Longshan Vil., East Dist.,Tainan City

Information Table
The Map of Administrative District

Notification Unit
Tainan City Emergency Operation Center Minzhi Line : 06-6569119 Yonghua Line : 06-2989119
East Dist Emergency Operation Center TEL : 06-2680622
East Dist Second Emergency Center (Deguang Community Center) TEL :06-2680280
Fire Bureau TEL : 119
Police Station TEL : 110
Helpline for Residents of Tainan city : 1999
Emergent Contact Person
Longshan Chief of Village : HSU,MING-FU TEL : 06-2376476 Mobile : 0917616192 Officer : HUANG,SHENG-SHENG TEL : 06-2680622#240
Website of Disaster Prevention
National Fire Agency <a href="http://www.nfa.gov.tw">http://www.nfa.gov.tw</a> Tainan City Government Fire Department <a href="http://119.tainan.gov.tw/">http://119.tainan.gov.tw/</a> Tainan City Government East Dist. Office <a href="http://www.tneast.gov.tw/index.php">http://www.tneast.gov.tw/index.php</a> Tainan City Government's Disaster Response Network Notices <a href="http://disaster.tainan.gov.tw">http://disaster.tainan.gov.tw</a>
Knowledge of Disaster Prevention
【Flood】◦ Defense-in-place or vertical rescue. People living in low-lying region should take shelter. 【Earthquake】◦ Go to open area or park for refuge.
Shelter
Longshan Community Activity Center Address : No.311, Ln. 114, Sec. 1, Linsen Rd., East Dist., Tainan City 701010, Taiwan (R.O.C.)City 701016, Taiwan (R.O.C.) TEL : (06) 2352746
East Dist Office Jan. 2024 Update



Graphic Illustration	Road	Sign	Facilities				
	 Provincial highway	 Evacuation Route	 Indoor Shelter	 Fire Station	 Supplies Reserve Location	 Elementary School	 draw-off point
	 City highway	 Apply to Earthquake	 Outdoor Shelter	 Police Station	 Helicopter Pad	 Junior high school	 Vehicle and people's transfer post
	Administrative Boundary Line	 Apply to Flood	 Multi-function indoor Shelter	 Hospital	 Communication Equipment Location	 Temple	 Garbage assembly area
	 Vil. dividing line	 Apply to Tsunami	 Multi-function outdoor Shelter	 Disabled Welfare Institution	 Emergency Operation Center	 Landmark	 Sand bag placing location
	 Townships(county-administration cities ,districts)dividing line	 Apply to Mudslides	 barrier-free-equipment	 Senior Welfare Organization	 Rescuing Equipment Location	 Accessible Elevator	 Official Department