

Disaster Evacuation Map of Dade Vil., East Dist.,Tainan City

Information Table

The Map of Administrative District



Notification Unit

Tainan City Emergency Operation Center

Minzhi Line : 06-6569119

Yonghua Line : 06-2989119

East Dist Emergency Operation Center

TEL : 06-2680622

East Dist Second Emergency Center

(Deguang Community Center)

TEL :06-2680280

Fire Bureau TEL : 119

Police Station TEL : 110

Helpline for Residents of Tainan city : 1999

Emergent Contact Person

Dade Chief of Village :

HUANG,YU-NYU

TEL : 06-2152422

Mobile : 0963130312

Officer : SUN,YING-LIAN

TEL : 06-2680622#241

Website of Disaster Prevention

National Fire Agency

<http://www.nfa.gov.tw>

Tainan City Government Fire

Department

<http://119.tainan.gov.tw/>

Tainan City Government East Dist.

Office

<http://www.tneast.gov.tw/index.php>

Tainan City Government's Disaster

Response Network Notices

<http://disaster.tainan.gov.tw>

Knowledge of Disaster Prevention

【Flood】 Defense-in-place or vertical rescue. People living in low-lying region should take shelter.

【Earthquake】 Go to open area or park for refuge.

Shelter



































Deguang Dongning Community Activity Center
Address : No. 111, Chongde Rd., East Dist., Tainan City 701, Taiwan (R.O.C.)
TEL : (06)2680280



East Dist Office Jan. 2024 Update



Dade Village

Graphic Illustration	Road	Sign	Facilities				
	 Provincial highway	 Evacuation Route	 Indoor Shelter	 Fire Station	 Supplies Reserve Location	 Elementary School	 draw-off point
	 City highway	 Apply to Earthquake	 Outdoor Shelter	 Police Station	 Helicopter Pad	 Junior high school	 Vehicle and people's transfer post
	Administrative Boundary Line	 Apply to Flood	 Multi-function indoor Shelter	 Hospital	 Communication Equipment Location	 Temple	 Garbage assembly area
	 Vil. dividing line	 Apply to Tsunami	 Multi-function outdoor Shelter	 Disabled Welfare Institution	 Emergency Operation Center	 Landmark	 Sand bag placing location
	 Townships(county-administration cities ,districts)dividing line	 Apply to Mudslides	 barrier-free-equipment	 Senior Welfare Organization	 Rescuing Equipment Location	 Accessible Elevayor	 Official Department