

# Disaster Evacuation Map of Yunong Vil., East Dist.,Tainan City

Information Table

The Map of Administrative District

Notification Unit

Emergent Contact Person

Website of Disaster Prevention

Knowledge of Disaster Prevention

Shelter

Tainan City Emergency Operation Center

Minzhi Line : 06-6569119

Yonghua Line : 06-2989119

East Dist Emergency Operation Center

TEL : 06-2680622

East Dist Second Emergency Center

(Deguang Community Center)

TEL :06-2680280

Fire Bureau TEL : 119

Police Station TEL : 110

Helpline for Residents of Tainan city : 1999

Yunong Chief of Village :

CHEN,CHANG-TI

TEL : 06-2352866

Mobile : 0932988678

Officer : QIU SHU LING

TEL : 06-2680622#236

National Fire Agency

<http://www.nfa.gov.tw>

Tainan City Government Fire Department

<http://119.tainan.gov.tw/>

Tainan City Government East Dist. Office

<http://www.tneast.gov.tw/index.php>

Tainan City Government's Disaster Response Network Notices

<http://disaster.tainan.gov.tw>

【Flood】

◦ Defense-in-place or vertical rescue. People living in low-lying region should take shelter.

【Earthquake】

◦ Go to open area or park for refuge.

Fuyu Community Activity Center



































No.35, Ln. 365, Sec. 2, Dongmen Rd., East Dist., Tainan City 701044, Taiwan (R.O.C.)

TEL : (06)2345463

East Dist Office

Jan. 2024 Update



Graphic Illustration	Road	Sign	Facilities				
	 Provincial highway	 Evacuation Route	 Indoor Shelter	 Fire Station	 Supplies Reserve Location	 Elementary School	 draw-off point
	 City highway	 Apply to Earthquake	 Outdoor Shelter	 Police Station	 Helicopter Pad	 Junior high school	 Vehicle and people's transfer post
	Administrative Boundary Line	 Apply to Flood	 Multi-function indoor Shelter	 Hospital	 Communication Equipment Location	 Temple	 Garbage assembly area
	 Vil. dividing line	 Apply to Tsunami	 Multi-function outdoor Shelter	 Disabled Welfare Institution	 Emergency Operation Center	 Landmark	 Sand bag placing location
	 Townships(county-administration cities ,districts)dividing line	 Apply to Mudslides	 barrier-free-equipment	 Senior Welfare Organization	 Rescuing Equipment Location	 Accessible Elevayor	 Official Department