

# Disaster Evacuation Map of Dongmen Vil., East Dist.,Tainan City

Information Table

The Map of Administrative District



Notification Unit

**Tainan City Emergency Operation Center**  
Minzhi Line : 06-6569119  
Yonghua Line : 06-2989119

**East Dist Emergency Operation Center**  
TEL : 06-2680622

**East Dist Second Emergency Center (Deguang Community Center)**  
TEL :06-2680280

**Fire Bureau TEL : 119**

**Police Station TEL : 110**

**Helpline for Residents of Tainan city : 1999**

Emergent Contact Person

**Dongmen Chief of Village :**  
**LIU GU JIA MING**  
**Mobile :** 0933-354-566  
**Officer : HUANG SHENG FENG**  
**TEL :** 06-2680622#239

Website of Disaster Prevention

**National Fire Agency**  
<http://www.nfa.gov.tw>

**Tainan City Government Fire Department**  
<http://119.tainan.gov.tw/>

**Tainan City Government East Dist. Office**  
<http://www.tneast.gov.tw/index.php>

**Tainan City Government's Disaster Response Network Notices**  
<http://disaster.tainan.gov.tw>

Knowledge of Disaster Prevention

**【Floods】**  
Defense-in-place or vertical rescue.  
People living in low-lying region should take shelter.

**【Earthquake】**  
Go to open area or park for refuge.



































Shelter



**Longshan Community Activity Center**  
Address : No.311, Sec. 1, Linsen Rd., East Dist., Tainan City 701024, Taiwan (R.O.C.)  
TEL : (06) 2352746

East Dist Office Jan. 2024 Update



Graphic Illustration	Road	Sign	Facilities				
	 Provincial highway	 Evacuation Route	 Indoor Shelter	 Fire Station	 Supplies Reserve Location	 Elementary School	 draw-off point
	 City highway	 Apply to Earthquake	 Outdoor Shelter	 Police Station	 Helicopter Pad	 Junior high school	 Vehicle and people's transfer post
	Administrative Boundary Line	 Apply to Flood	 Multi-function indoor Shelter	 Hospital	 Communication Equipment Location	 Temple	 Garbage assembly area
	 Vil. dividing line	 Apply to Tsunami	 Multi-function outdoor Shelter	 Disabled Welfare Institution	 Emergency Operation Center	 Landmark	 Sand bag placing location
	 Townships(county-administration cities ,districts)dividing line	 Apply to Mudslides	 barrier-free-equipment	 Senior Welfare Organization	 Rescuing Equipment Location	 Accessible Elevayor	 Official Department