

Disaster Evacuation Map of Wensheng Vil., East Dist., Tainan City

Information Table

The Map of Administrative District



Notification Unit

Tainan City Emergency Operation Center
 Minzhi Line : 06-6569119
 Yonghua Line : 06-2989119

East Dist Emergency Operation Center
 TEL : 06-2680622

East Dist Second Emergency Center (Deguang Community Center)
 TEL : 06-2680280

Fire Bureau TEL : 119

Police Station TEL : 110

Helpline for Residents of Tainan city : 1999

Emergent Contact Person

Wensheng Chief of Village :
JHENG LIN, SHENG-SHIH
 TEL : 06-2604609
 Mobile : 0972126387
Officer : ZOU, LI-DE
 TEL : 06-2680622#222

Website of Disaster Prevention

National Fire Agency
<http://www.nfa.gov.tw>

Tainan City Government Fire Department
<http://119.tainan.gov.tw/>

Tainan City Government East Dist. Office
<http://www.tneast.gov.tw/index.php>

Tainan City Government's Disaster Response Network Notices
<http://disaster.tainan.gov.tw>

Knowledge of Disaster Prevention

【Flood】 Defense-in-place or vertical rescue. People living in low-lying region should take shelter.

【Earthquake】 Go to open area or park for refuge.

































Shelter

1. Fuxing Elementary School  
 Address : No. 60, Yuwen Rd., East Dist., Tainan City 710, Taiwan (R.O.C.)
 TEL : (06) 3310457

2.

East Dist Office Feb. 2026 Update



Graphic Illustration	Road		Sign		Facilities								
		Provincial highway		Evacuation Route		Indoor Shelter		Fire Station		Supplies Reserve Location		Elementary School	
	City highway		Apply to Earthquake		Outdoor Shelter		Police Station		Helicopter Pad		Junior high school		Vehicle and people's transfer post
	Administrative Boundary Line		Apply to Flood		Multi-function indoor Shelter		Hospital		Communication Equipment Location		Inundation Detector Sensor		Garbage assembly area
	Vil. dividing line		Apply to Tsunami		Multi-function outdoor Shelter		Disabled Welfare Institution		Emergency Operation Center		Landmark		Sand bag placing location
	Townships(county-administration cities ,districts)dividing line		Apply to Mudslides		barrier-free-equipment		Senior Welfare Organization		Rescuing Equipment Location		Accessible Elevator		Official Department