

Disaster Evacuation Map of Chongde Vil., East Dist.,Tainan City

Information Table

The Map of Administrative District



Notification Unit

Tainan City Emergency Operation Center
Minzhi Line : 06-6569119
Yonghua Line : 06-2989119
East Dist Emergency Operation Center
TEL : 06-2680622
East Dist Second Emergency Center
(Deguang Community Center)
TEL :06-2680280
Fire Bureau TEL : 119
Police Station TEL : 110
Helpline for Residents of Tainan city : 1999

Emergent Contact Person

Chongde Chief of Village :
CHEN, FU-LAI
TEL : 06-2674133
Mobile : 0911714472
Officer : ZOU,LI-DE
TEL : 06-2680622#222

Website of Disaster Prevention

National Fire Agency
<http://www.nfa.gov.tw>
Tainan City Government Fire Department
<http://119.tainan.gov.tw/>
Tainan City Government East Dist. Office
<http://www.tneast.gov.tw/index.php>
Tainan City Government's Disaster Response Network Notices
<http://disaster.tainan.gov.tw>

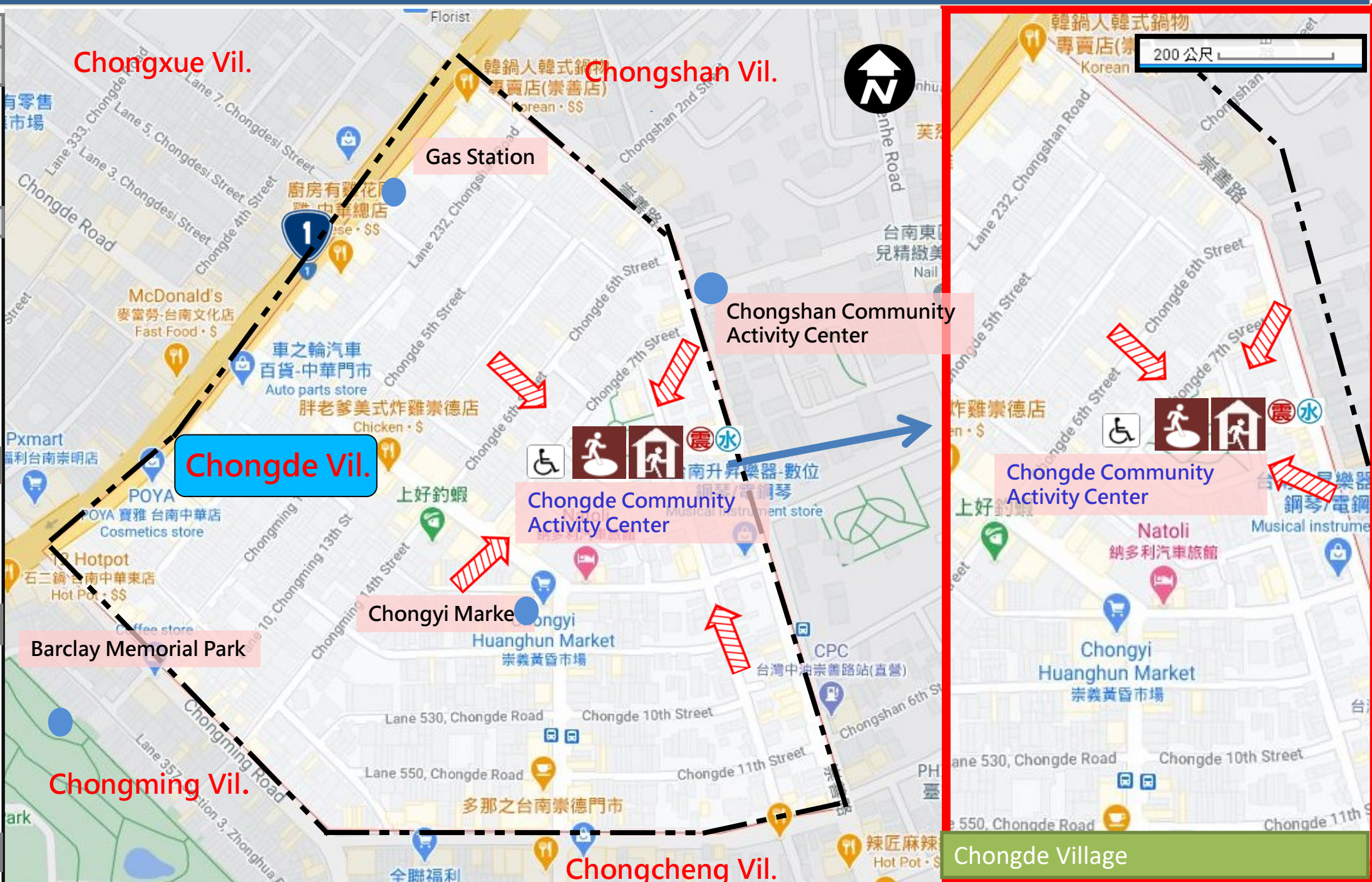
Knowledge of Disaster Prevention



































【Floods】
Defense-in-place or vertical rescue.
People living in low-lying region should take shelter.
【Earthquake】
Go to open area or park for refuge.

Shelter

Chongde Community Activity Center
Address : No.2, Ln. 30, Chongde 7th St., East Dist., Tainan City 701031, Taiwan (R.O.C.)
TEL : (06) 2897534

East Dist Office Jan. 2024 Update



Graphic Illustration	Road	Sign	Facilities				
	 Provincial highway	 Evacuation Route	 Indoor Shelter	 Fire Station	 Supplies Reserve Location	 Elementary School	 draw-off point
	 City highway	 Apply to Earthquake	 Outdoor Shelter	 Police Station	 Helicopter Pad	 Junior high school	 Vehicle and people's transfer post
	Administrative Boundary Line	 Apply to Flood	 Multi-function indoor Shelter	 Hospital	 Communication Equipment Location	 Temple	 Garbage assembly area
	 Vil. dividing line	 Apply to Tsunami	 Multi-function outdoor Shelter	 Disabled Welfare Institution	 Emergency Operation Center	 Landmark	 Sand bag placing location
	 Townships(county-administration cities ,districts)dividing line	 Apply to Mudslides	 barrier-free-equipment	 Senior Welfare Organization	 Rescuing Equipment Location	 Accessible Elevayor	 Official Department