

# Disaster Evacuation Map of Guansheng Vil., East Dist.,Tainan City

## Information Table

### The Map of Administrative District



### Notification Unit

**Tainan City Emergency Operation Center**  
Minzhi Line : 06-6569119  
Yonghua Line : 06-2989119  
**East Dist Emergency Operation Center**  
TEL : 06-2680622  
**East Dist Second Emergency Center**  
(Deguang Community Center)  
TEL :06-2680280  
**Fire Bureau TEL : 119**  
**Police Station TEL : 110**  
Helpline for Residents of Tainan city : 1999

### Emergent Contact Person

**Guansheng Chief of Village :**  
CHOU,YING-CHI  
**TEL :** 06-3311807  
**Mobile :** 0960090553  
**Officer :** CHENG,SHANG-NUNG  
**TEL :** 06-2680622#233

### Website of Disaster Prevention

**National Fire Agency**  
<http://www.nfa.gov.tw>  
**Tainan City Government Fire Department**  
<http://119.tainan.gov.tw/>  
**Tainan City Government East Dist. Office**  
<http://www.tneast.gov.tw/index.php>  
**Tainan City Government's Disaster Response Network Notices**  
<http://disaster.tainan.gov.tw>

### Knowledge of Disaster Prevention



































【Flood】◦ Defense-in-place or vertical rescue. People living in low-lying region should take shelter.  
【Earthquake】◦ Go to open area or park for refuge.

### Shelter

**Guansheng Community Activity Center**  
No.118, Yuxiao Rd., East Dist.,  
Tainan City 701022, Taiwan  
(R.O.C.)TEL : (06)3315630

East Dist Office Jan. 2024 Update



Graphic Illustration	Road		Sign		Facilities				
	 Provincial highway	 Evacuation Route	 Indoor Shelter	 Fire Station	 Supplies Reserve Location	 Elementary School	 draw-off point		
	 City highway	 Apply to Earthquake	 Outdoor Shelter	 Police Station	 Helicopter Pad	 Junior high school	 Vehicle and people's transfer post		
	Administrative Boundary Line	 Apply to Flood	 Multi-function indoor Shelter	 Hospital	 Communication Equipment Location	 Temple	 Garbage assembly area		
	 Vil. dividing line	 Apply to Tsunami	 Multi-function outdoor Shelter	 Disabled Welfare Institution	 Emergency Operation Center	 Landmark	 Sand bag placing location		
	 Townships(county-administration cities ,districts)dividing line	 Apply to Mudslides	 barrier-free-equipment	 Senior Welfare Organization	 Rescuing Equipment Location	 Accessible Elevator	 Official Department		