

Disaster Evacuation Map of Weiguo Vil., East Dist.,Tainan City

Information Table

The Map of Administrative District



Notification Unit

Tainan City Emergency Operation Center

Minzhi Line : 06-6569119

Yonghua Line : 06-2989119

East Dist Emergency Operation Center

TEL : 06-2680622

East Dist Second Emergency Center

(Deguang Community Center)

TEL :06-2680280

Fire Bureau TEL : 119

Police Station TEL : 110

Helpline for Residents of Tainan city : 1999

Emergent Contact Person

Weiguo Chief of Village :

CHEN,JI-CING

TEL : 06-2674744

Mobile : 0935415393

Officer : LIU EN RUI

TEL : 06-2680622#223

Website of Disaster Prevention

National Fire Agency

<http://www.nfa.gov.tw>

Tainan City Government Fire Department

<http://119.tainan.gov.tw/>

Tainan City Government East Dist. Office

<http://www.tneast.gov.tw/index.php>

Tainan City Government's Disaster Response Network Notices

<http://disaster.tainan.gov.tw>

Knowledge of Disaster Prevention

【Flood】◦ Defense-in-place or vertical rescue. People living in low-lying region should take shelter.
【Earthquake】◦ Go to open area or park for refuge.

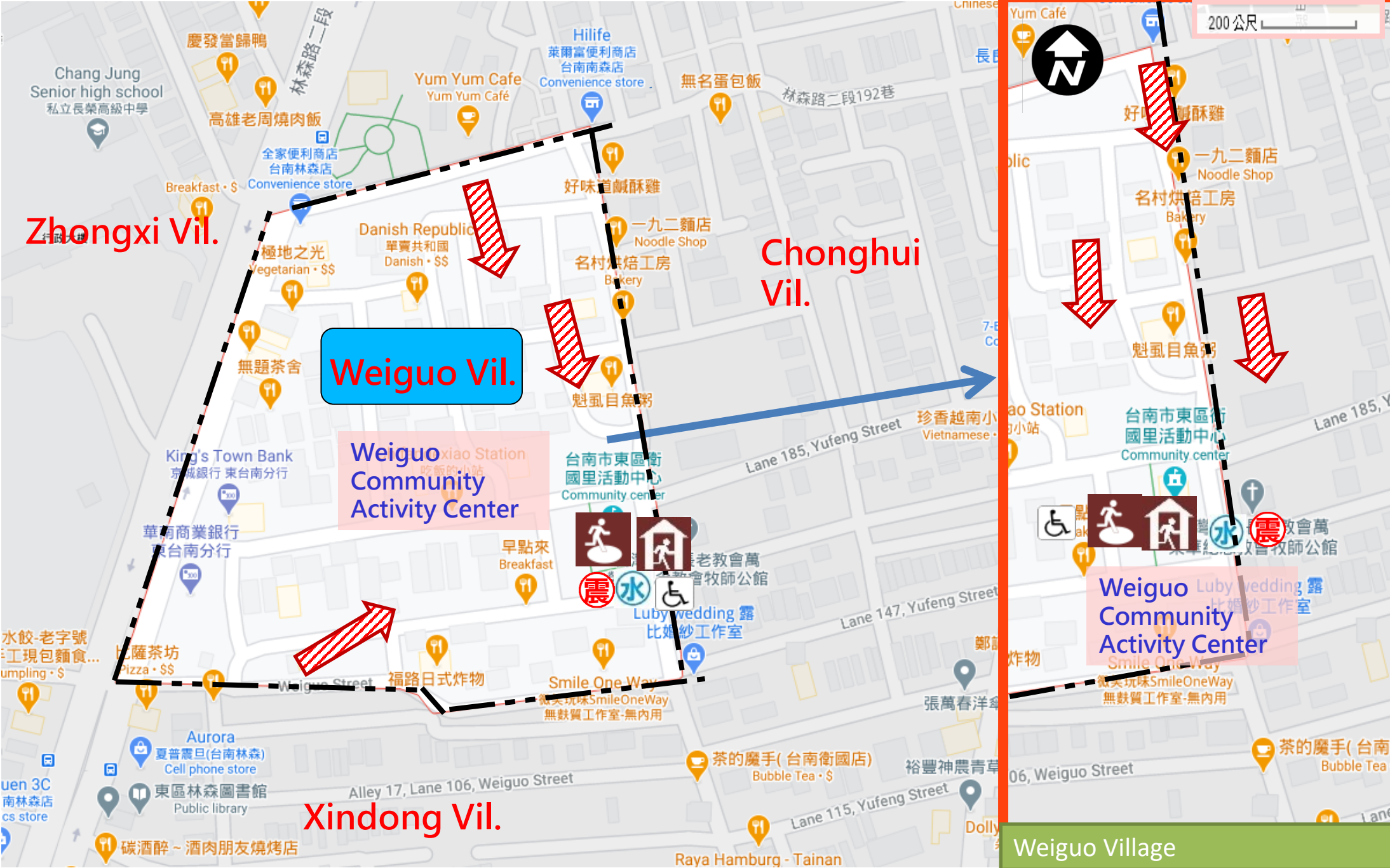
Shelter



































Weiguo Community Activity Center
Address : No.28, Ln. 114, Weiguo St., East Dist., Tainan City 701008, Taiwan (R.O.C.)

TEL : (06)2380867



East Dist Office Jan. 2024 Update



Graphic Illustration	Road	Sign	Facilities				
	 Provincial highway	 Evacuation Route	 Indoor Shelter	 Fire Station	 Supplies Reserve Location	 Elementary School	 draw-off point
	 City highway	 Apply to Earthquake	 Outdoor Shelter	 Police Station	 Helicopter Pad	 Junior high school	 Vehicle and people's transfer post
	Administrative Boundary Line	 Apply to Flood	 Multi-function indoor Shelter	 Hospital	 Communication Equipment Location	 Temple	 Garbage assembly area
	 Vil. dividing line	 Apply to Tsunami	 Multi-function outdoor Shelter	 Disabled Welfare Institution	 Emergency Operation Center	 Landmark	 Sand bag placing location
	 Townships(county-administration cities ,districts)dividing line	 Apply to Mudslides	 barrier-free-equipment	 Senior Welfare Organization	 Rescuing Equipment Location	 Accessible Elevayor	 Official Department