

Disaster Evacuation Map of Degau Vil., East Dist.,Tainan City

Information Table

The Map of Administrative District

Notification Unit

Tainan City Emergency Operation Center
Minzhi Line : 06-6569119
Yonghua Line : 06-2989119
East Dist Emergency Operation Center
TEL : 06-2680622
East Dist Second Emergency Center (Deguang Community Center)
TEL :06-2680280
Fire Bureau TEL : 119
Police Station TEL : 110
Helpline for Residents of Tainan city : 1999

Emergent Contact Person

Degau Chief of Village :
SU,HSIU-MIN
TEL : 06-2899662
Mobile : 0911714814
Officer : TSAI,TIEN-WEI
TEL : 06-2680622#243

Website of Disaster Prevention

National Fire Agency
<http://www.nfa.gov.tw>
Tainan City Government Fire Department
<http://119.tainan.gov.tw/>
Tainan City Government East Dist. Office
<http://www.tneast.gov.tw/index.php>
Tainan City Government's Disaster Response Network Notices
<http://disaster.tainan.gov.tw>

Knowledge of Disaster Prevention



































【Flood】 -Defense-in-place or vertical rescue. People living in low-lying region should take shelter.
【Earthquake】 -Go to open area or park for refuge.

Shelter

Dazhi Community Activity Center
Address : No.90, Dedong St., East Dist., Tainan City 701030, Taiwan (R.O.C.)
TEL : (06) 2678872

East Dist Office Jan. 2024 Update



| Gra phi c Illu stra tion | Road | | Sign | | Facilities | | | | |
|---|---|---|--|---|--|--|--|---|--|
| |  Provincial highway |  Evacuation Route |  Indoor Shelter |  Fire Station |  Supplies Reserve Location |  Elementary School |  draw-off point | | |
| |  City highway |  Apply to Earthquake |  Outdoor Shelter |  Police Station |  Helicopter Pad |  Junior high school |  Vehicle and people's transfer post | | |
| | Administrative Boundary Line | |  Apply to Flood |  Multi-function indoor Shelter |  Hospital |  Communication Equipment Location |  Temple |  Garbage assembly area | |
| |  Vil. dividing line |  Apply to Tsunami |  Multi-function outdoor Shelter |  Disabled Welfare Institution |  EOC Emergency Operation Center |  Landmark |  Sand bag placing location | | |
| |  Townships(county-administration cities ,districts)dividing line |  Apply to Mudslides |  barrier-free-equipment |  Senior Welfare Organization |  Rescuing Equipment Location |  Accessible Elevator |  Official Department | | |