
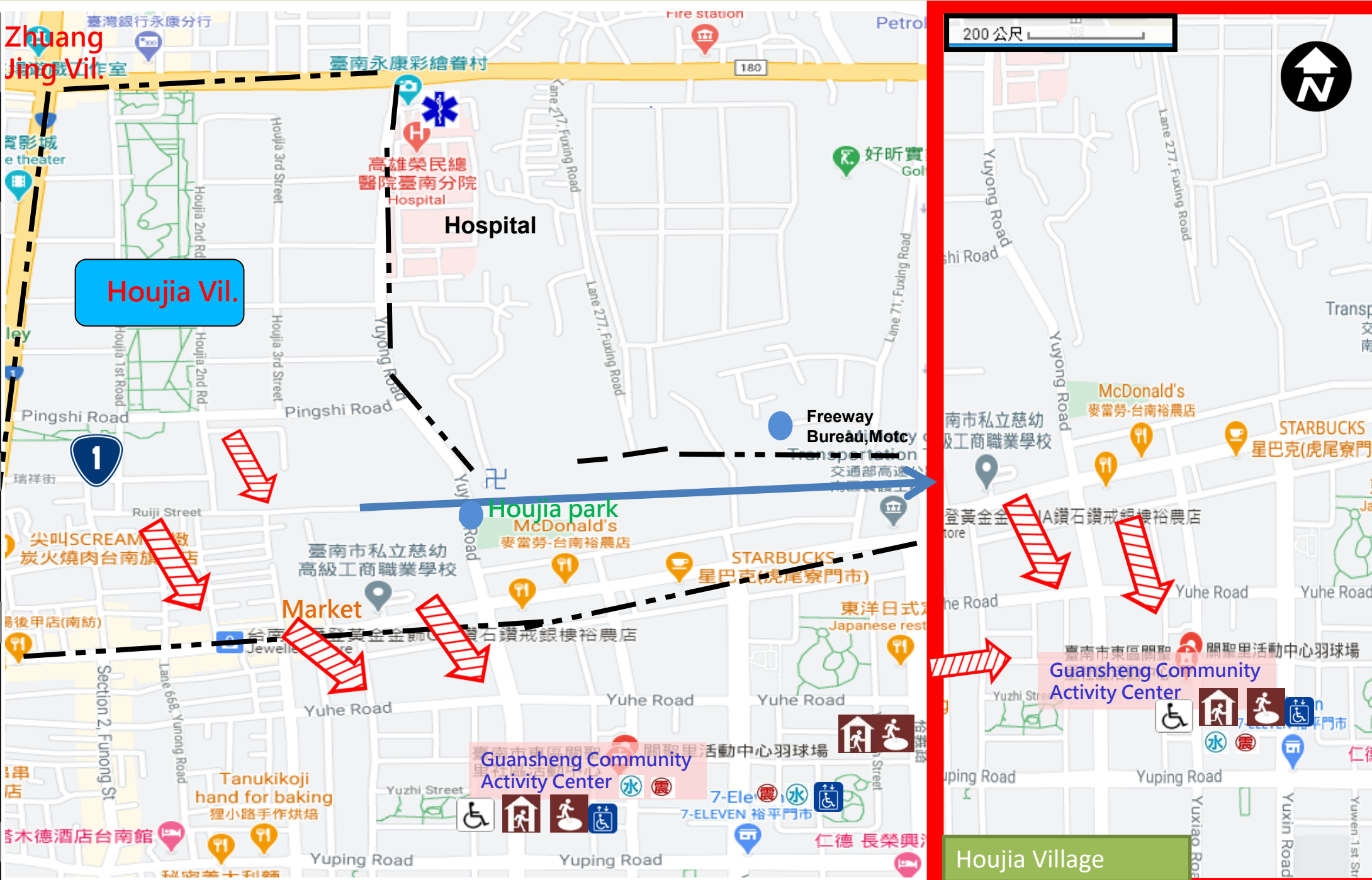




































Disaster Evacuation Map of Houjia Vil., East Dist.,Tainan City

Information Table
The Map of Administrative District

Notification Unit
Tainan City Emergency Operation Center Minzhi Line : 06-6569119 Yonghua Line : 06-2989119 East Dist Emergency Operation Center TEL : 06-2680622 East Dist Second Emergency Center (Deguang Community Center) TEL :06-2680280 Fire Bureau TEL : 119 Police Station TEL : 110 Helpline for Residents of Tainan city : 1999
Emergent Contact Person
Houjia Chief of Village : WANG,NAN-BAO TEL : 06-2342179 Mobile : 0933297812 Officer : GAO,TIAN-SI TEL : 06-2680622#226
Website of Disaster Prevention
National Fire Agency http://www.nfa.gov.tw Tainan City Government Fire Department http://119.tainan.gov.tw/ Tainan City Government East Dist. Office http://www.tneast.gov.tw/index.php Tainan City Government's Disaster Response Network Notices http://disaster.tainan.gov.tw
Knowledge of Disaster Prevention
【Floods】 Defense-in-place or vertical rescue. People living in low-lying region should take shelter. 【Earthquake】 Go to open area or park for refuge.
Shelter
Guansheng Community Activity Center No.118, Yuxiao Rd., East Dist., Tainan City 701022, Taiwan (R.O.C.)TEL : (06)3315630
East Dist Office Jan. 2024 Update



Graphic Illustration	Road	Sign	Facilities				
	 Provincial highway	 Evacuation Route	 Indoor Shelter	 Fire Station	 Supplies Reserve Location	 Elementary School	 draw-off point
	 City highway	 Apply to Earthquake	 Outdoor Shelter	 Police Station	 Helicopter Pad	 Junior high school	 Vehicle and people's transfer post
	Administrative Boundary Line	 Apply to Flood	 Multi-function indoor Shelter	 Hospital	 Communication Equipment Location	 Temple	 Garbage assembly area
	 Vil. dividing line	 Apply to Tsunami	 Multi-function outdoor Shelter	 Disabled Welfare Institution	 Emergency Operation Center	 Landmark	 Sand bag placing location
	 Townships(county-administration cities ,districts)dividing line	 Apply to Mudslides	 barrier-free-equipment	 Senior Welfare Organization	 Rescuing Equipment Location	 Accessible Elevayor	 Official Department