

# Disaster Evacuation Map of Datong Vil., East Dist.,Tainan City

Information Table

The Map of Administrative District

Notification Unit

Tainan City Emergency Operation Center  
Minzhi Line : 06-6569119  
Yonghua Line : 06-2989119  
East Dist Emergency Operation Center  
TEL : 06-2680622  
East Dist Second Emergency Center  
(Deguang Community Center)  
TEL :06-2680280  
Fire Bureau TEL : 119  
Police Station TEL : 110  
Helpline for Residents of Tainan city : 1999

Emergent Contact Person

Datong Chief of Village :  
HOU YUN JING  
TEL : 06-2142339  
Mobile : 0938225366  
Officer : HUANG,SHENG-SHENG  
TEL : 06-2680622#240

Website of Disaster Prevention

National Fire Agency  
<http://www.nfa.gov.tw>  
Tainan City Government Fire Department  
<http://119.tainan.gov.tw/>  
Tainan City Government East Dist. Office  
<http://www.tneast.gov.tw/index.php>  
Tainan City Government's Disaster Response Network Notices  
<http://disaster.tainan.gov.tw>

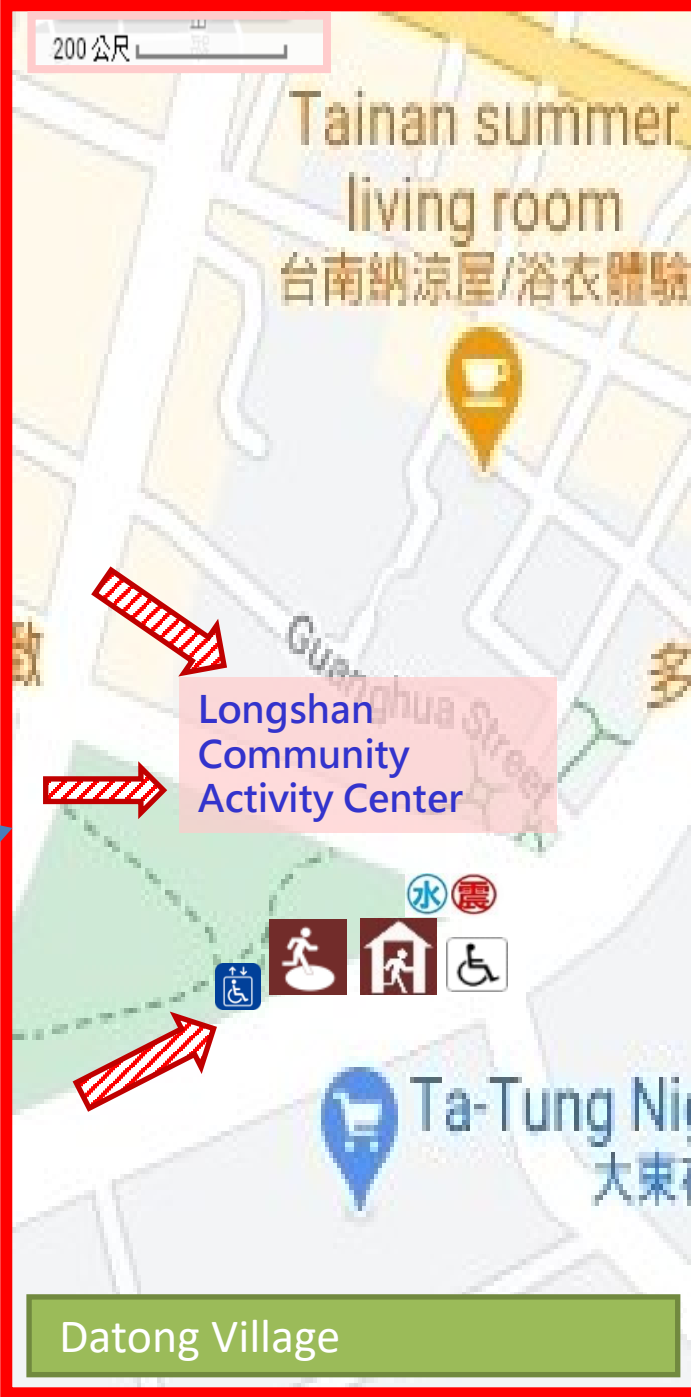
Knowledge of Disaster Prevention



































【Flood】Defense-in-place or vertical rescue. People living in low-lying region should take shelter.  
【Earthquake】Go to open area or park for refuge.

Shelter

Longshan Community Activity Center  
Address : No. 311, Sec. 1, Linsen Rd., East Dist., Tainan City 701, Taiwan (R.O.C.)  
TEL : (06)2352746

East Dist Office Jan. 2024 Update



Graphic Illustration	Road	Sign	Facilities				
	 Provincial highway	 Evacuation Route	 Indoor Shelter	 Fire Station	 Supplies Reserve Location	 Elementary School	 draw-off point
	 City highway	 Apply to Earthquake	 Outdoor Shelter	 Police Station	 Helicopter Pad	 Junior high school	 Vehicle and people's transfer post
	Administrative Boundary Line	 Apply to Flood	 Multi-function indoor Shelter	 Hospital	 Communication Equipment Location	 Temple	 Garbage assembly area
	 Vil. dividing line	 Apply to Tsunami	 Multi-function outdoor Shelter	 Disabled Welfare Institution	 Emergency Operation Center	 Landmark	 Sand bag placing location
	 Townships(county-administration cities ,districts)dividing line	 Apply to Mudslides	 barrier-free-equipment	 Senior Welfare Organization	 Rescuing Equipment Location	 Accessible Elevayor	 Official Department