

Disaster Evacuation Map of Ludong Vil., East Dist.,Tainan City

Information Table

The Map of Administrative District



Notification Unit

Tainan City Emergency Operation Center
Minzhi Line : 06-6569119
Yonghua Line : 06-2989119

East Dist Emergency Operation Center
TEL : 06-2680622

East Dist Second Emergency Center (Deguang Community Center)
TEL :06-2680280

Fire Bureau TEL : 119

Police Station TEL : 110

Helpline for Residents of Tainan city : 1999

Emergent Contact Person

Ludong Chief of Village :
YANG,HUA-CHEN
TEL : 06-2156365
Mobile : 0929078247
Officer : JIANG YI JING
TEL : 06-2680622#231

Website of Disaster Prevention

National Fire Agency
<http://www.nfa.gov.tw>

Tainan City Government Fire Department
<http://119.tainan.gov.tw/>

Tainan City Government East Dist. Office
<http://www.tneast.gov.tw/index.php>

Tainan City Government's Disaster Response Network Notices
<http://disaster.tainan.gov.tw>

Knowledge of Disaster Prevention

【Flood】 -Defense-in-place or vertical rescue. People living in low-lying region should take shelter.

【Earthquake】 -Go to open area or park for refuge.

Shelter

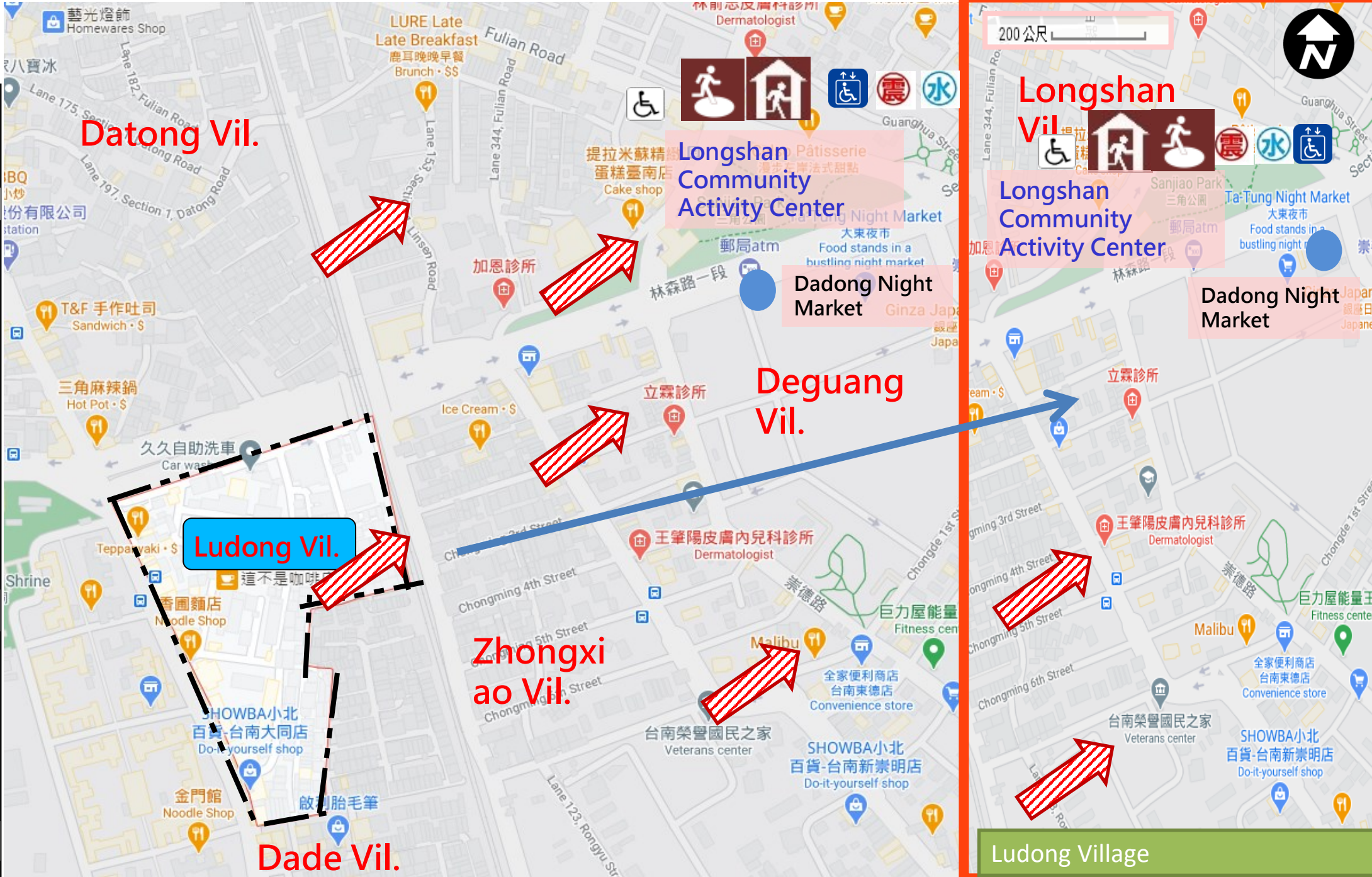
Longshan Community Activity Center  




























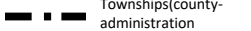






Address : No.311, Sec. 1, Linsen Rd., East Dist., Tainan City 701024, Taiwan (R.O.C.)

TEL : (06) 2352746



East Dist Office Jan. 2024 Update



Gra phic Illus trati on	Road	Sign	Facilities				
	 Provincial highway	 Evacuation Route	 Indoor Shelter	 Fire Station	 Supplies Reserve Location	 Elementary School	 draw-off point
	 City highway	 Apply to Earthquake	 Outdoor Shelter	 Police Station	 Helicopter Pad	 Junior high school	 Vehicle and people's transfer post
	Administrative Boundary Line	 Apply to Flood	 Multi-function indoor Shelter	 Hospital	 Communication Equipment Location	 Temple	 Garbage assembly area
	 Vil. dividing line	 Apply to Tsunami	 Multi-function outdoor Shelter	 Disabled Welfare Institution	 Emergency Operation Center	 Landmark	 Sand bag placing location
	 Townships(county-administration cities ,districts)dividing line	 Apply to Mudslides	 barrier-free-equipment	 Senior Welfare Organization	 Rescuing Equipment Location	 Accessible Elevayor	 Official Department