

Disaster Evacuation Map of Dongzhi Vil., East Dist.,Tainan City

Information Table
The Map of Administrative District



Notification Unit
Tainan City Emergency Operation Center Minzhi Line : 06-6569119 Yonghua Line : 06-2989119 East Dist Emergency Operation Center TEL : 06-2680622 East Dist Second Emergency Center (Deguang Community Center) TEL :06-2680280 Fire Bureau TEL : 119 Police Station TEL : 110 Helpline for Residents of Tainan city : 1999

Emergent Contact Person
Dongzhi Chief of Village : CHEN,SU-FANG TEL : 06-2904123 Mobile : 0916205789 Officer : CHEN,HUI-ZHEN TEL : 06-2680622#228


































Website of Disaster Prevention
National Fire Agency http://www.nfa.gov.tw Tainan City Government Fire Department http://119.tainan.gov.tw/ Tainan City Government East Dist. Office http://www.tneast.gov.tw/index.php Tainan City Government's Disaster Response Network Notices http://disaster.tainan.gov.tw

Knowledge of Disaster Prevention
【Floods】 Defense-in-place or vertical rescue. People living in low-lying region should take shelter. 【Earthquake】 Go to open area or park for refuge.

Shelter
 Dazhi Community Activity Center Address : No.90, Dongzhi St., East Dist., Tainan City 701036, Taiwan (R.O.C.)

East Dist Office Jan. 2024 Update



Graphic Illustration	Road	Sign	Facilities				
	 Provincial highway	 Evacuation Route	 Indoor Shelter	 Fire Station	 Supplies Reserve Location	 Elementary School	 draw-off point
	 City highway	 Apply to Earthquake	 Outdoor Shelter	 Police Station	 Helicopter Pad	 Junior high school	 Vehicle and people's transfer post
	Administrative Boundary Line	 Apply to Flood	 Multi-function indoor Shelter	 Hospital	 Communication Equipment Location	 Temple	 Garbage assembly area
	 Vil. dividing line	 Apply to Tsunami	 Multi-function outdoor Shelter	 Disabled Welfare Institution	 Emergency Operation Center	 Landmark	 Sand bag placing location
	 Townships(county-administration cities ,districts)dividing line	 Apply to Mudslides	 barrier-free-equipment	 Senior Welfare Organization	 Rescuing Equipment Location	 Accessible Elevayor	 Official Department