

Disaster Evacuation Map of Zhuangjing Vil., East Dist., Tainan City

Information Table

The Map of Administrative District



Notification Unit

Tainan City Emergency Operation Center
 Minzhi Line : 06-6569119
 Yonghua Line : 06-2989119

East Dist Emergency Operation Center
 TEL : 06-2680622

East Dist Second Emergency Center (Deguang Community Center)
 TEL : 06-2680280

Fire Bureau TEL : 119

Police Station TEL : 110

Helpline for Residents of Tainan city : 1999

Emergent Contact Person

Zhuangjing Chief of Village :
 LIN,JHIH-SYUN
 Mobile : 0927688071

Officer : FAN JYUN TING
 TEL : 06-2680622#235

Website of Disaster Prevention

National Fire Agency
<http://www.nfa.gov.tw>

Tainan City Government Fire Department
<http://119.tainan.gov.tw/>

Tainan City Government East Dist. Office
<http://www.tneast.gov.tw/index.php>




Tainan City Government's Disaster Response Network Notices
<http://disaster.tainan.gov.tw>

Knowledge of Disaster Prevention

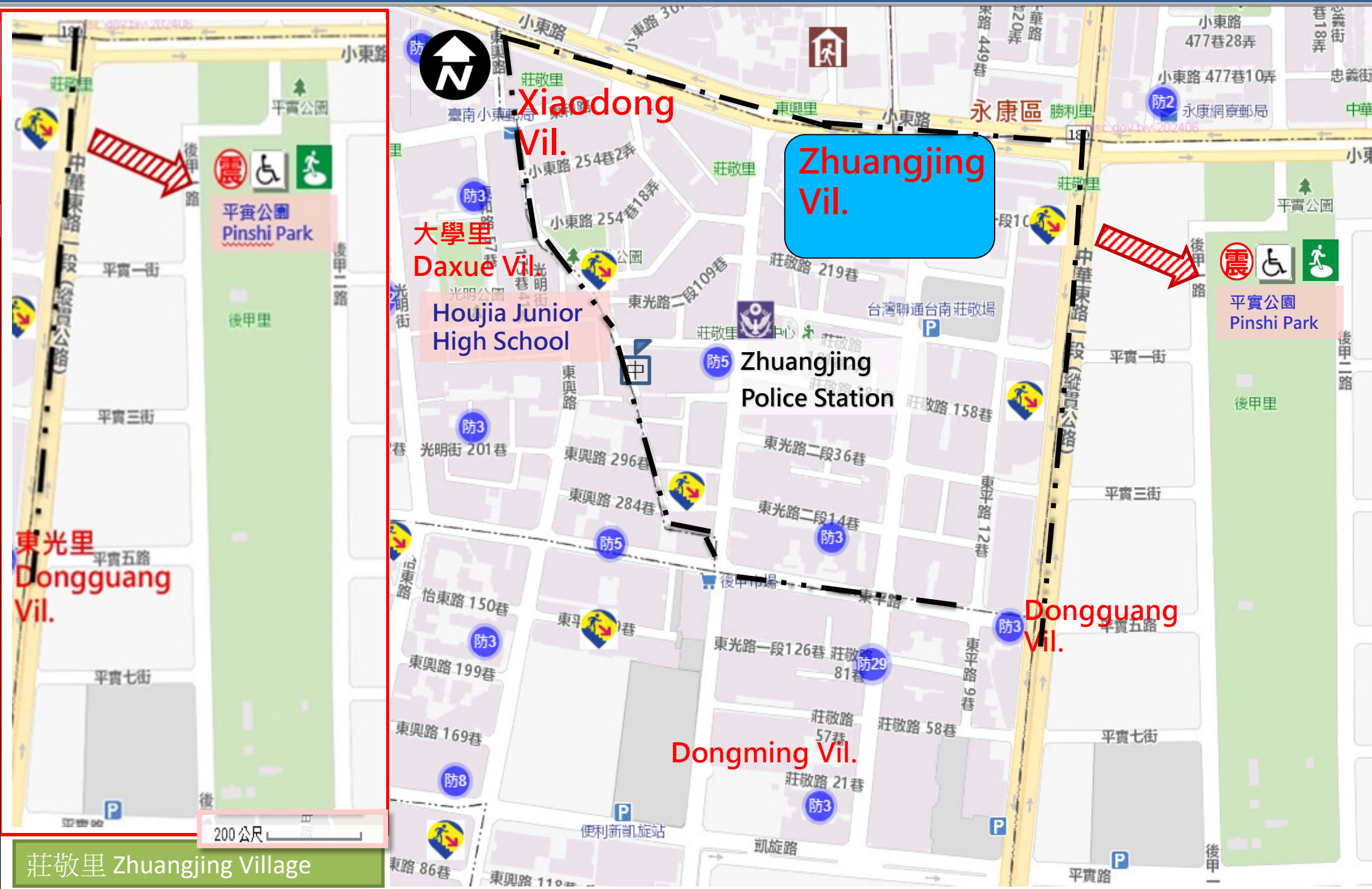
【Floods】
 Defense-in-place or vertical rescue.
 People living in low-lying region should take shelter.

































【Earthquake】
 Go to open area or park for refuge.

Shelter

1. Pinshi Park 
 Address : The cross of Pingshi Rd. and Houjia 1st Rd.
 TEL : (06)2991111  

East Dist Office Feb. 2026 Update



	Road	Sign	Facilities					
Graphic	 Provincial highway	 Evacuation Route	 Indoor Shelter	 Fire Station	 Supplies Reserve Location	 Elementary School	 draw-off point	
	 City highway	 Apply to Earthquake	 Outdoor Shelter	 Police Station	 Helicopter Pad	 Junior high school	 Vehicle and people's transfer post	
Illustration	Administrative Boundary Line	 Apply to Flood	 Multi-function indoor Shelter	 Hospital	 Communication Equipment Location	 Inundation Detector Sensor	 Garbage assembly area	
	Vil. dividing line	 Apply to Tsunami	 Multi-function outdoor Shelter	 Disabled Welfare Institution	 Emergency Operation Center	 Landmark	 Sand bag placing location	
	Townships(county-administration cities ,districts)dividing line	 Apply to Mudslides	 barrier-free equipment	 Senior Welfare Organization	 Rescuing Equipment Location	 無障礙電梯 Accessible Elevator	 Official Department	