

# Disaster Evacuation Map of Dongming Vil., East Dist.,Tainan City

Information Table

The Map of Administrative District



Notification Unit

Tainan City Emergency Operation Center  
Minzhi Line : 06-6569119  
Yonghua Line : 06-2989119

East Dist Emergency Operation Center  
TEL : 06-2680622

East Dist Second Emergency Center (Deguang Community Center)  
TEL :06-2680280

Fire Bureau TEL : 119  
Police Station TEL : 110  
Helpline for Residents of Tainan city : 1999

Emergent Contact Person

Dongming Chief of Village :  
GUO,XIU-QIN  
TEL : 06-2379597  
Mobile : 0921278806  
Officer : HUANG,LI-SEN  
TEL : 06-2680622#238

Website of Disaster Prevention

National Fire Agency  
<http://www.nfa.gov.tw>

Tainan City Government Fire Department  
<http://119.tainan.gov.tw/>

Tainan City Government East Dist. Office  
<http://www.tneast.gov.tw/index.php>

Tainan City Government's Disaster Response Network Notices  
<http://disaster.tainan.gov.tw>

Knowledge of Disaster Prevention

【Floods】  
Defense-in-place or vertical rescue.  
People living in low-lying region should take shelter.

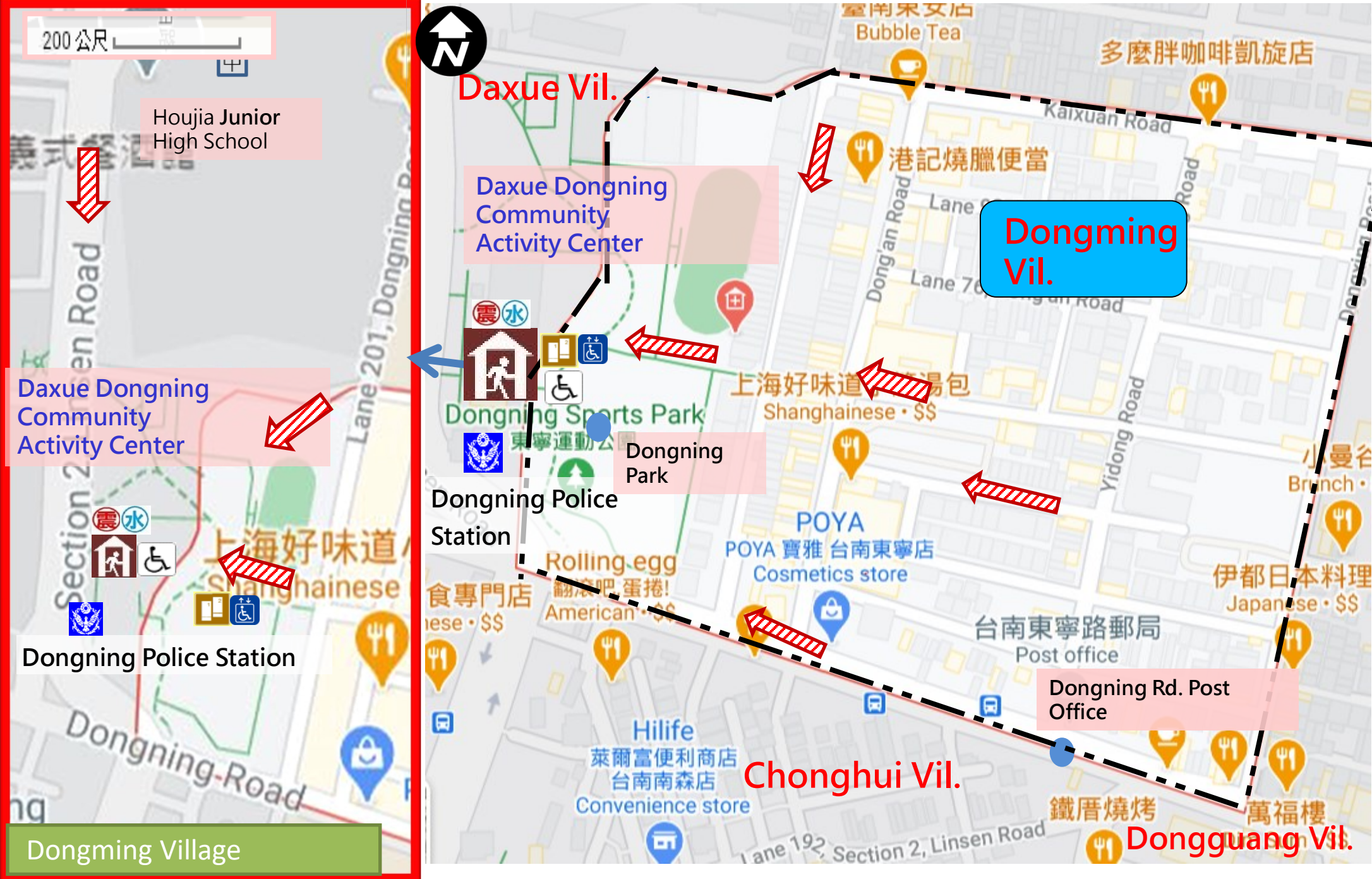
【Earthquake】  
Go to open area or park for refuge.



































Shelter

Daxue Dongning CommunityActivityCenter

Address : No.252, Sec. 2, Linsen Rd., East Dist., Tainan City 701025, Taiwan (R.O.C.)  
TEL : (06)2374266

East Dist Office Jan. 2024 Update



Graphic Illustration	Road	Sign	Facilities				
	 Provincial highway	 Evacuation Route	 Indoor Shelter	 Fire Station	 Supplies Reserve Location	 Elementary School	 draw-off point
	 City highway	 Apply to Earthquake	 Outdoor Shelter	 Police Station	 Helicopter Pad	 Junior high school	 Vehicle and people's transfer post
	Administrative Boundary Line	 Apply to Flood	 Multi-function indoor Shelter	 Hospital	 Communication Equipment Location	 Temple	 Garbage assembly area
	 Vil. dividing line	 Apply to Tsunami	 Multi-function outdoor Shelter	 Disabled Welfare Institution	 Emergency Operation Center	 Landmark	 Sand bag placing location
	 Townships(county-administration cities ,districts)dividing line	 Apply to Mudslides	 barrier-free-equipment	 Senior Welfare Organization	 Rescuing Equipment Location	 Accessible Elevayor	 Official Department