

# Disaster Evacuation Map of Fenghan Vil.,Syuejia Dist.,Tainan City

Disaster Prevention Information Table

Administrative District Map

Disaster Notification Unit

Tainan City Emergency Operation Center  
Minzhi Line : 06-6569119  
Yonghua Line : 06-2989119  
Syuejia Emergency Operation Center  
TEL : 06-7832100  
Fire Bureau TEL : 119  
Police Station TEL : 110  
Helpline for Residents of Tainan city : 1999

Emergent Contact Person

Chief of Village: LAI QING TIAN  
TEL(home) : 06-7820101  
TEL(office) : 06-7839798  
Cell Phone : 0935114655

Disaster Information Websites

National Fire Agency  
<http://www.nfa.gov.tw>  
Tainan City Government Fire Department  
<http://119.tainan.gov.tw/>  
Tainan City Government Syuejia Dist. Office  
<http://www.tainan.gov.tw/Syuejia/>  
Tainan City Government's Disaster Response Network Notices  
<http://disaster.tainan.gov.tw>

Evacuation Principle

•Floods : Vertical refuge ; People live in lowlands go to shelters.

•Earthquake : Take refuge at open spaces or parks.
































Shelter

Dongyang Elementary School

Address : No. 260, Huazong Rd., Suejia Dist.  
TEL : (06) 7833322

臺南市學甲區公所109年09月更新



Road		Sign		Facilities									
	Provincial Highway		Evacuation Route		barrier-free-Equipment		Shelter for Earthquake		Fire Station		Locations of Reserved Supplies		Communication Equipment Loca.
	prefectural road		Apply to Earthquake		Temple		Shelter for Flood		Police Station		Draw-off point		Vehicle and People's Transfer Post
Administrative Boundary Line			Apply to Flood		Elementary School		Shelter for Tsunami		Hospital		Helicopter Pad		Garbage Assembly Area
	Vil. Dividing line		Apply to Tsunami		Landmark		Shelter for Mudslides		Disabled Welfare Organization		Emergency Operation Center		Sand bag placing Location
			Apply to Mudslides				Multi-function Shelter		Senior Welfare Organization		Rescuing Equipment Loca.		