

Disaster Evacuation Map of Pinghe Vil., Syuejia Dist., Tainan City

Disaster Prevention Information Table

Administrative District Map



Disaster Notification Unit

Tainan City Emergency Operation Center

Minzhi Line : 06-6569119

Yonghua Line : 06-2989119

Syuejia Emergency Operation Center

TEL : 06-7832100

Fire Bureau TEL : 119

Police Station TEL : 110

Helpline for Residents of Tainan city : 1999

Emergent Contact Person

Chief of Village: CHEN XIAO XIAN

TEL(home) : 06-7832253

TEL(office) : 06-7835722

Cell Phone : 0921202101



Disaster Information Websites

National Fire Agency
<http://www.nfa.gov.tw>
 Tainan City Government Fire Department
<http://119.tainan.gov.tw/>
 Tainan City Government Syuejia Dist. Office
<http://www.tainan.gov.tw/Syuejia/>
 Tainan City Government's Disaster Response Network Notices
<http://disaster.tainan.gov.tw>

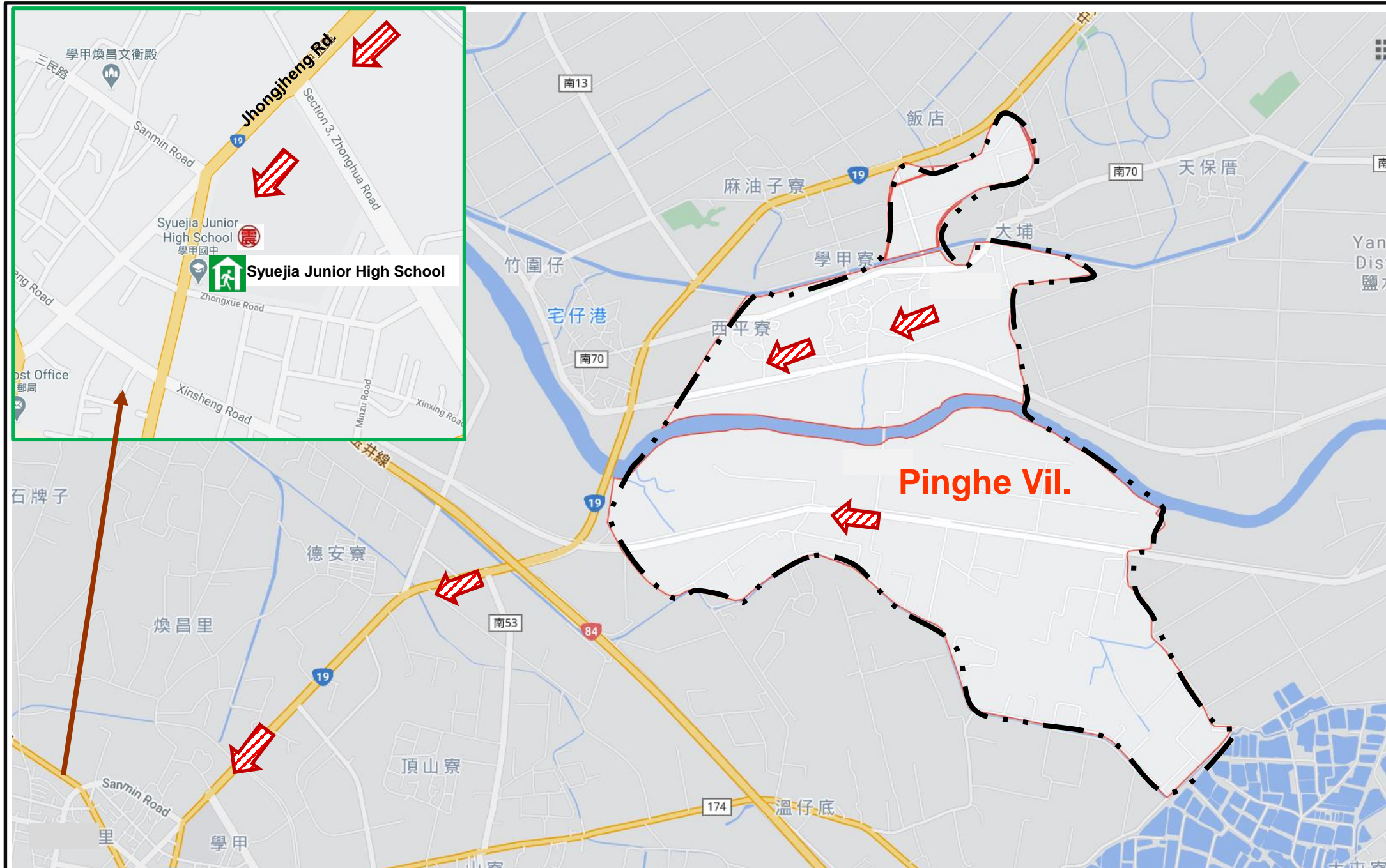
Evacuation Principle
































- Floods : Vertical refuge ; People live in lowlands go to shelters.
- Earthquake : Take refuge at open spaces or parks.

Shelter

Syuejia Junior High School  
 Address : No. 540, Huazong Rd., Syuejia Dist.
 TEL : (06) 7832128

臺南市學甲區公所109年09月更新



Graphic Illustration	Road		Sign		Facilities									
		Provincial Highway		Evacuation Route		barrier-free-Equipment		Shelter for Earthquake		Fire Station		Locations of Reserved Supplies		Communication Equipment Loca.
		171 prefectural road		Apply to Earthquake		Temple		Shelter for Flood		Police Station		Draw-off point		Vehicle and People's Transfer Post
	Administrative Boundary Line			Apply to Flood		Elementary School		Shelter for Tsunami		Hospital		Helicopter Pad		Garbage Assembly Area
	 Vil. Dividing line			Apply to Tsunami		Landmark		Shelter for Mudslides		Disabled Welfare Organization		Emergency Operation Center		Sand bag placing Location
				Apply to Mudslides				Multi-function Shelter		Senior Welfare Organization		Rescuing Equipment Loca.		