

臺南市龍崎區楠坑里防災地圖 Disaster Prevention Map of Nankeng Village, Longqi District, Tainan City

Contact Information

Administrative bitmap



Disaster Notification Unit

Tainan City Disaster Response Center

Minzhi Line: 06-6569119
Yonghua Line: 06-2989119

Longqi District Disaster Response Center

TEL:06-5941049

Fire Department report phone: 119
Police department report phone: 110
People service hotline: 1999

Emergency Contact

Long Lane Hong Kunmu

Tel(公):06-5551833

Tel(宅):06-5551833

Mobile telephone:0917627797



Disaster information website

- National Fire Agency <http://www.nfa.gov.tw>
- Tainan City Government Fire Department <http://119.tainan.gov.tw/>
- Tainan City Government Longqi District Office <http://Longqi.tainan.gov.tw>
- Tainan City Government's Disaster Response Network Notices <http://disaster.tainan.gov.tw>

Evacuation principle

































Floods: vertical refuge or shelter in place; lowlands went refuge asylum premises; Earthquake: Go to an open space or park refuge
Mudslide: Red Alert when the value of the yellow tie up evacuation

Refuge accommodation premises

1. Daping Village Activity Center 
Add :No.37-2, Daping Daping Village 
Tel : 06- 5940253

臺南市政府109年2月6日更新



道路(Road)	標示(Sign)		設施(Facilities)			
 省道 Provincial Highway	 疏散避難方向 Evacuation Route	 備有無障礙設施 barrier-free-equipment	 地震室內避難收容處所 Earthquake Shelter in Buildings	 消防單位 Fire Station	 物資儲備點 Supplies ReserveLoca.	 通訊設備放置點 Communication Equipment Loca.
 鄉道 Vil. road	 適用地震災情 Apply to Earthquake	 廟宇 Temple	 水災避難收容處所 Shelter for Flood	 警察單位 Police Station	 取水點 draw-off point	 車輛及人員轉運集結點 Vehicle and people's transfer post
行政區域界線	 適用水災災情 Apply to Flood	 國小 Elementary School	 海嘯避難收容處所 Shelter for Tsunami	 醫療院所 Hospital	 直升機起降點 Helicopter Pad	 垃圾集結點 Garbage assembly area
 里界線 Vil. dividing line	 適用海嘯災情 Apply to Tsunami	 地標 Landmark	 土石流避難收容處所 Shelter for Mudslides	 身心障礙福利機構 Disabled Welfare Organization	 指揮中心 Emergency Operation Center	 沙包放置點位 Sand bag placing location
	 適用土石流災情 Apply to Mudslides		 複合型避難收容處所 Multi-function Shelter	 老人福利機構 Senior Welfare Organization	 救援器材放置點 Rescuing Equipment Loca.	 地震(戶外)避難收容處所 Earthquake Shelter in Open Space