

Disaster Prevention Map of Nioupu Village, Longci District, Tainan City

Contact Information

Administrative bitmap



Disaster Notification Unit ✓

Tainan City Disaster Response Center

Minzhi Line: 06-6569119
Yonghua Line: 06-2989119

Longqi District Disaster Response Center

TEL:06-5941049

Fire Department report phone: 119
Police department report phone: 110
People service hotline: 1999

Emergency Contact

Long Lane Chen Taixiang
Tel(公):06-5981828
Tel(宅):06-5981828
Mobile telephone:0933667311

Disaster information website

- National Fire Agency
<http://www.nfa.gov.tw>
- Tainan City Government Fire Department
<http://119.tainan.gov.tw/>
- Tainan City Government Longci District Office
<http://Longci.tainan.gov.tw>
- Tainan City Government's Disaster Response Network Notices
<http://disaster.tainan.gov.tw>

Evacuation principle

Floods: vertical refuge or shelter in place; lowlands went refuge asylum premises; Earthquake: Go to an open space or park refuge
 Mudslide: Red Alert when the value of the yellow tie up evacuation

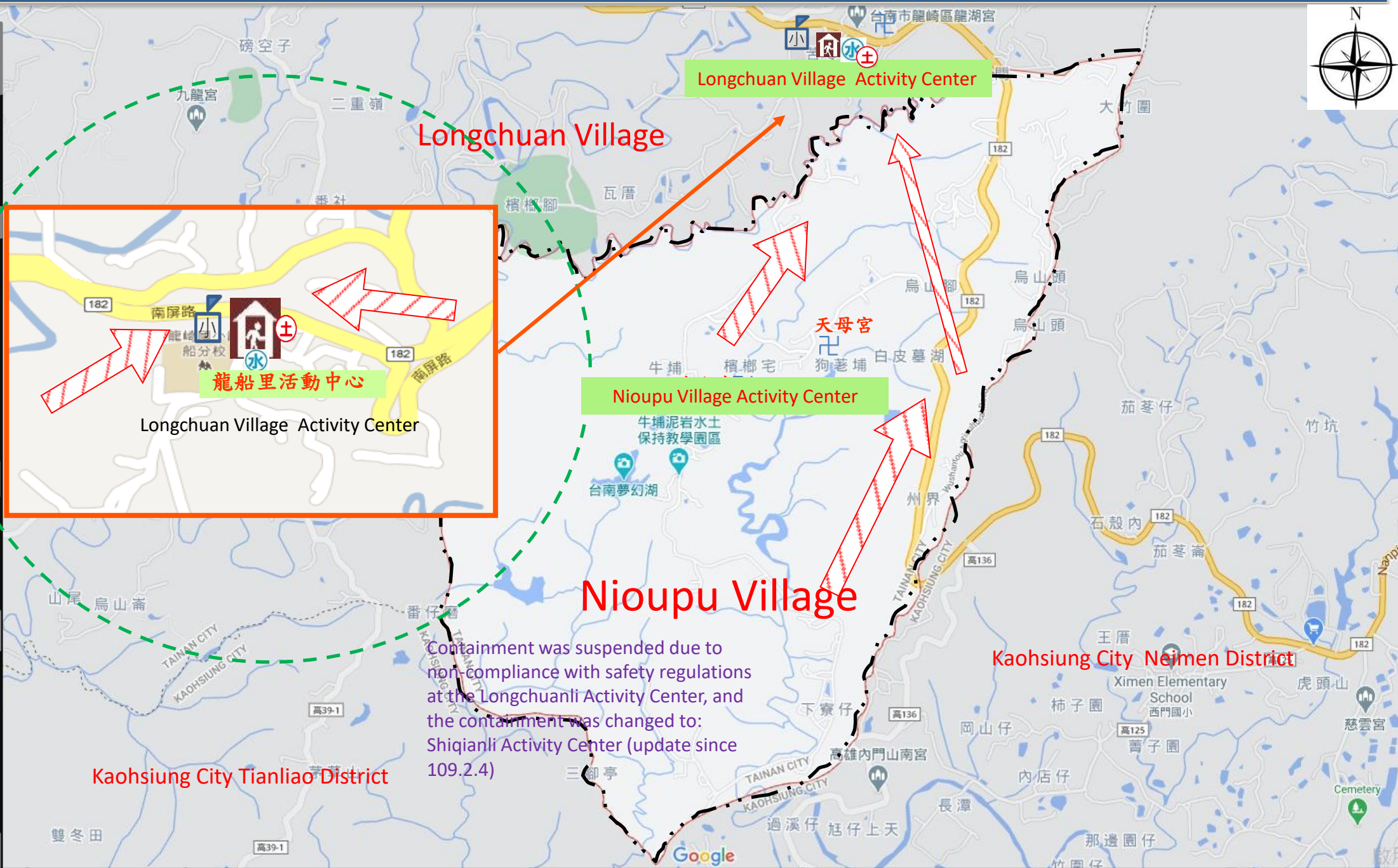
Refuge accommodation premises



































1. Longchuan Village Activity Center

Add : No.10, Ku Ling Lake

Tel : 06-5947453

Update October 15, 109



	Roadway	Graphic		Faculty			
L e g e n d s	 Provincial Highway	 Evacuation Route	 Barrier-free facility	 Indoor shelter for earthquake	 Supplies Reserve Loca.	 Fire agency	 Communication
	 Rural Highway	 For earthquake	 Temple	 Outdoor shelter for earthquake	 Sand Bag Placing Loca.	 Draw-off point	 Rescue eqpt.
	District Border	 For flooding	 Elementary school	 Shelter for flooding	 Garbage Assembly Loca.	 Police Station	 Disabled Welfare .org
	 District Bounday	 For tsunami	 Junior high school	 Shelter for tsunami	 Emergency Operation Center	 Hospital	 Senior Welfare .org
	 Village Bounday	 For debris flow	 Administrative facility	 Multi-function Shelter	 Transit Station	 Helicopter Pad	 Shelter for debris flow