

# Disaster Prevention Map of Nioupu Village, Longci District, Tainan City

## Contact Information

## Administrative bitmap



## Disaster Notification Unit ✓

Tainan City Disaster Response Center

Minzhi Line: 06-6569119  
Yonghua Line: 06-2989119

Longqi District Disaster Response Center

TEL:06-5941049

Fire Department report phone: 119  
Police department report phone: 110  
People service hotline: 1999

### Emergency Contact

Long Lane Chen Taixiang  
Tel(公):06-5981828  
Tel(宅):06-5981828  
Mobile telephone:0933667311

## Disaster information website

- National Fire Agency  
<http://www.nfa.gov.tw>
- Tainan City Government Fire Department  
<http://119.tainan.gov.tw/>
- Tainan City Government Longci District Office  
<http://Longci.tainan.gov.tw>
- Tainan City Government's Disaster Response Network Notices  
<http://disaster.tainan.gov.tw>

## Evacuation principle

Floods: vertical refuge or shelter in place; lowlands went refuge asylum premises; Earthquake: Go to an open space or park refuge  
Mudslide: Red Alert when the value of the yellow tie up evacuation



































## Refuge accommodation premises

1.Longchuan Village Activity Center

Add :No.10, Ku Ling Lake Longchuan Village

Tel : 06-5947453

## Legends

| Roadway  | Graphic  |   | Facility   |  |  |   |
|--|--|---|--|--|--|---|
|  Provincial Highway |  Evacuation Route |  Barrier-free facility   |  Indoor shelter for earthquake  |  Supplies Reserve Loca.     |  Fire agency    |  Communication           |
|  Rural Highway      |  For earthquake   |  Temple                  |  Outdoor shelter for earthquake |  Sand Bag Placing Loca.     |  Draw-off point |  Rescue eqpt.            |
| <b>District Border</b>   |  For flooding     |  Elementary school       |  Shelter for flooding           |  Garbage Assembly Loca.     |  Police Station |  Disabled Welfare .org   |
|  District Bounday   |  For tsunami      |  Junior high school      |  Shelter for tsunami            |  Emergency Operation Center |  Hospital       |  Senior Welfare .org     |
|  Village Bounday    |  For debris flow  |  Administrative facility |  Multi-function Shelter         |  Transit Station            |  Helicopter Pad |  Shelter for debris flow |

Updated on May 1, 110