

Disaster Prevention Map of Shihcao Village, Longci District, Tainan City

Contact Information

Administrative bitmap



Disaster Notification Unit

Tainan City Disaster Response Center

Minzhi Line: 06-6569119
Yonghua Line: 06-2989119

Longqi District Disaster Response Center

TEL:06-5941049

Fire Department report phone: 119
Police department report phone: 110
People service hotline: 1999

Emergency Contact

Long Lane Yu Ruikai

Tel(公):06-5947503
Tel(宅):06-5947503
Mobile telephone:0968095890

Disaster information website

- National Fire Agency
<http://www.nfa.gov.tw>
- Tainan City Government Fire Department
<http://119.tainan.gov.tw/>
- Tainan City Government Longci District Office
<http://Longci.tainan.gov.tw>
- Tainan City Government's Disaster Response Network Notices
<http://disaster.tainan.gov.tw>

Evacuation principle

Floods: vertical refuge or shelter in place; lowlands went refuge asylum premises; Earthquake: Go to an open space or park refuge
Mudslide: Red Alert when the value of the yellow tie up evacuation

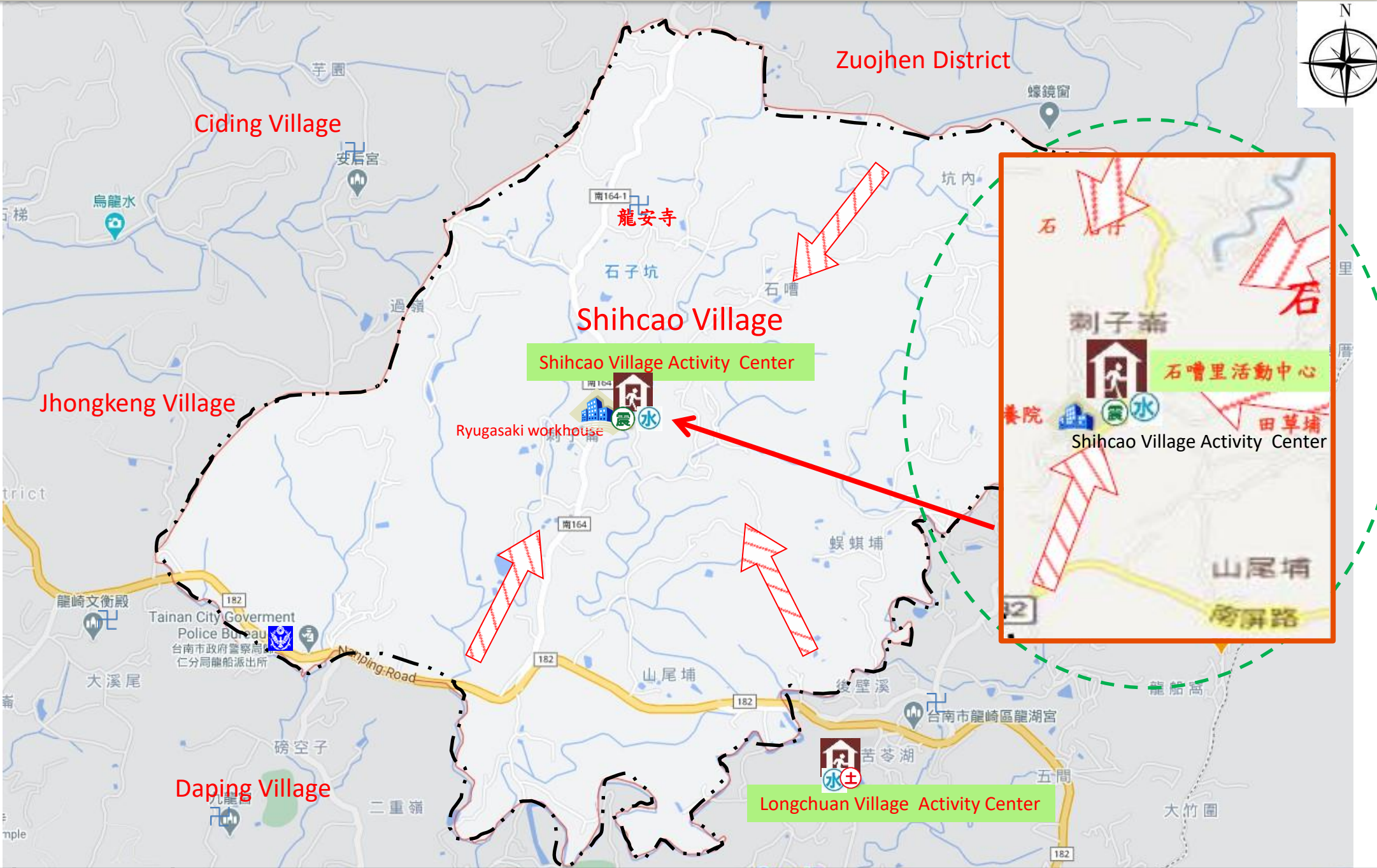
Refuge accommodation premises





















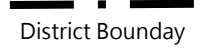













1. Shihcao Village Activity Center

Add :No.13-3, Thorn child LunShihcao Village

Tel : 06-5947207

Updated on Dec 25, 111



Roadway	Graphic		Faculty			
 Provincial Highway	 Evacuation Route	 Barrier-free facility	 Indoor shelter for earthquake	 Supplies Reserve Loca.	 Fire agency	 Communication
 Rural Highway	 For earthquake	 Temple	 Outdoor shelter for earthquake	 Sand Bag Placing Loca.	 Draw-off point	 Rescue eqpt.
District Border	 For flooding	 Elementary school	 Shelter for flooding	 air defense evacuation and refuge facilities	 Police Station	 Disabled Welfare .org
 District Bounday	 For tsunami	 Junior high school	 Shelter for tsunami	 Emergency Operation Center	 Hospital	 Senior Welfare .org
 Village Bounday	 For debris flow	 Administrative facility	 Multi-function Shelter	 Transit Station	 Helicopter Pad	 Shelter for debris flow