

## Disaster Prevention Map of Longchuan Village, Longci District, Tainan City

Contact Information
Administrative bitmap



## Disaster Notification Unit

**Tainan City Disaster Response  
Center**  
Minzhi Line: 06-6569119  
Yonghua Line: 06-2989119

**Longqi District Disaster Response  
Center**

Minzhi Line: 06-6569119  
Yonghua Line: 06-2989119

Longqi District Disaster Response  
Center

TEL:06-5941049

Fire Department report phone: 119  
Police department report phone: 110  
People service hotline: 1999

## Emergency Contact

Long Lane Lin Wanyi

Tel(公):06-5947001

Tel(宅):06-5947001

Mobile telephone:0919852273

## Disaster information website

- National Fire Agency  
<http://www.nfa.gov.tw>
- Tainan City Government Fire Department  
<http://119.tainan.gov.tw/>
- Tainan City Government Longci District Office  
<http://Longci.tainan.gov.tw>
- Tainan City Government's Disaster Response Network Notices  
<http://disaster.tainan.gov.tw>

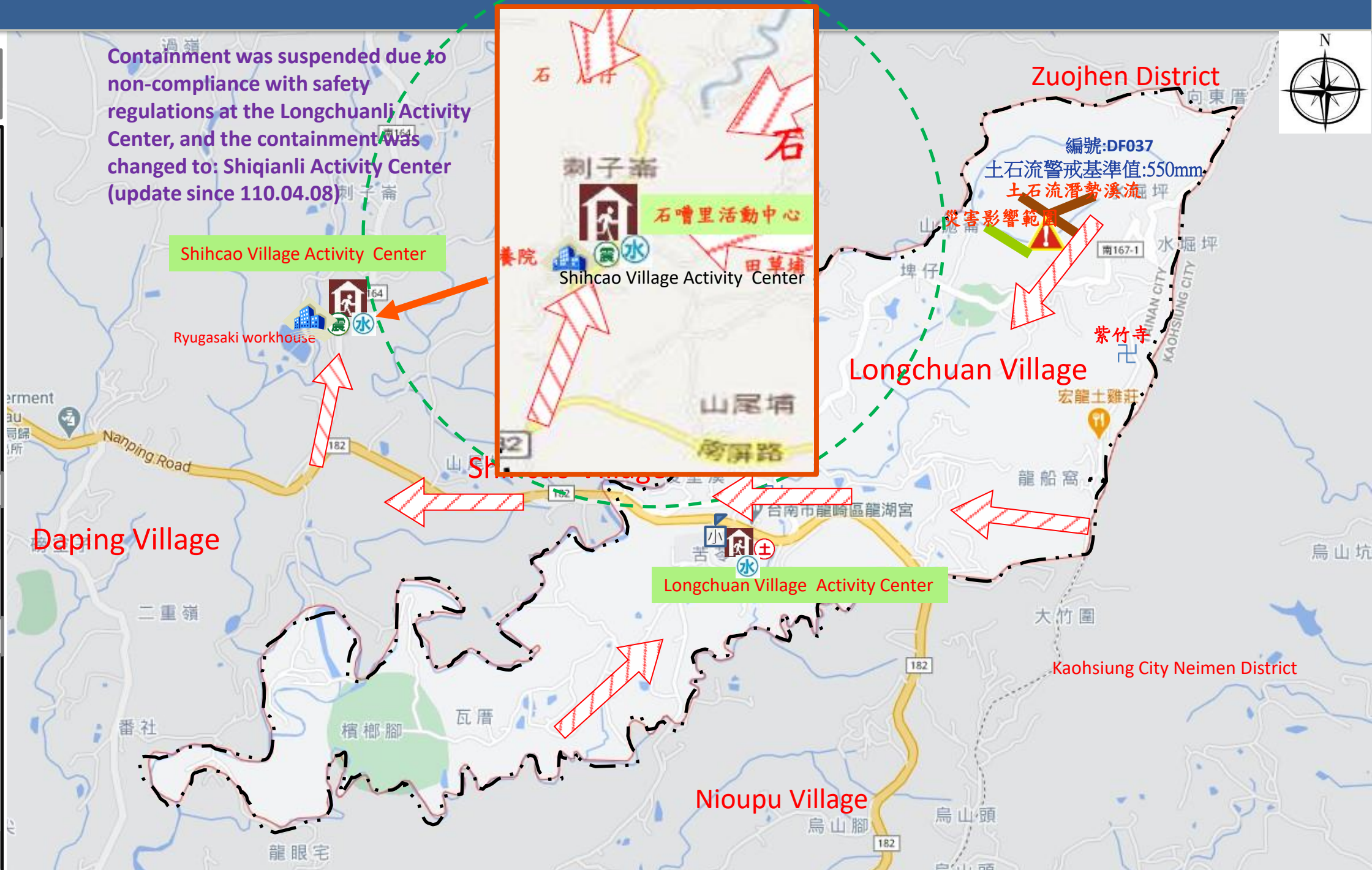
## Evacuation principle



































Floods: vertical refuge or shelter in place; lowlands went refuge asylum premises; Earthquake: Go to an open space or park refuge  
Mudslide: Red Alert when the value of the yellow tie up evacuation

## Refuge accommodation premises

1. Shihcao Village Activity Center  
Add : No.13-3, Thorn child  
Lun Shihcao Village  
Tel : 06-5947207

Updated on Feb 01, 112



Legends	Roadway		Graphic		Facility					
	 Provincial Highway	 Evacuation Route	 Barrier-free facility	 Indoor shelter for earthquake	 Supplies Reserve Loca.	 Fire agency	 Communication			
	 Rural Highway	 For earthquake	 Temple	 Outdoor shelter for earthquake	 Sand Bag Placing Loca.	 Draw-off point	 Rescue eqpt.			
	District Border	 For flooding	 Elementary school	 Shelter for flooding	 air defense evacuation and refuge facilities	 Police Station	 Disabled Welfare .org			
	 District Bounday	 For tsunami	 Junior high school	 Shelter for tsunami	 Emergency Operation Center	 Hospital	 Senior Welfare .org			
	 Village Bounday	 For debris flow	 Administrative facility	 Multi-function Shelter	 Transit Station	 Helicopter Pad	 Shelter for debris flow			