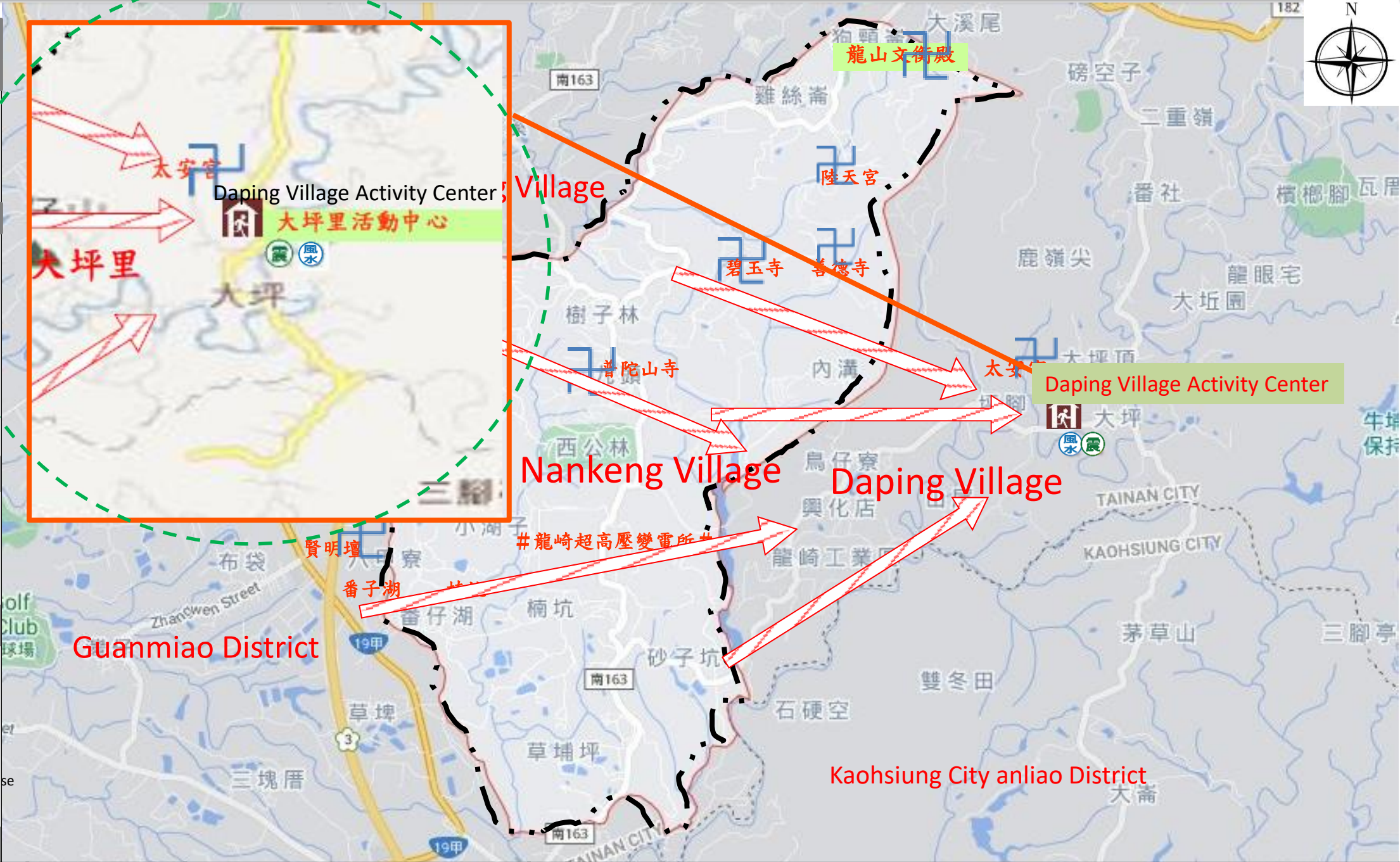




































<h2>Contact Information</h2> <h3>Administrative bitmap</h3> 	
<h2>Disaster Notification Unit</h2> <p><b>Tainan City Disaster Response Center</b>  Minzhi Line: 06-6569119  Yonghua Line: 06-2989119</p> <p><b>Longqi District Disaster Response Center</b>  TEL:06-5941049</p> <p>Fire Department report phone: 119  Police department report phone: 110  People service hotline: 1999</p>	
<h2>Emergency Contact</h2> <p>Long Lane Hong Kunmu  Tel(公):06-5551833  Tel(宅):06-5551833  Mobile telephone:0917627797</p>	
<h2>Disaster information website</h2> <ul style="list-style-type: none"> <li>• National Fire Agency  <a href="http://www.nfa.gov.tw">http://www.nfa.gov.tw</a></li> <li>• Tainan City Government Fire Department  <a href="http://119.tainan.gov.tw/">http://119.tainan.gov.tw/</a></li> <li>• Tainan City Government Longqi District Office  <a href="http://Longqi.tainan.gov.tw">http://Longqi.tainan.gov.tw</a></li> <li>• Tainan City Government's Disaster Response Network Notices  <a href="http://disaster.tainan.gov.tw">http://disaster.tainan.gov.tw</a></li> </ul>	
<h2>Evacuation principle</h2> <p>Floods: vertical refuge or shelter in place; lowlands went refuge asylum premises; Earthquake: Go to an open space or park refuge  Mudslide: Red Alert when the value of the yellow tie up evacuation</p>	
<h2>Refuge accommodation premises</h2> <p>1.Daping Village Activity Center  Add :No.37-2, Daping Daping Village  Tel : 06- 5940253</p>	



	Roadway	Graphic		Faculty			
L e g e n d s	 Provincial Highway	 Evacuation Route	 Barrier-free facility	 Indoor shelter for earthquake	 Supplies Reserve Loca.	 Fire agency	 Communication
	 Rural Highway	 For earthquake	 Temple	 Outdoor shelter for earthquake	 Sand Bag Placing Loca.	 Draw-off point	 Rescue eqpt.
	<b>District Border</b>	 For flooding	 Elementary school	 Typhoon & Flood Shelter	 . air defense evacuation and refuge facilities	 Police Station	 Disabled Welfare .org
	 District Bounday	 For tsunami	 Junior high school	 Shelter for tsunami	 Emergency Operation Center	 Hospital	 Senior Welfare .org
	 Village Bounday	 For debris flow	 Administrative facility	 Multi-function Shelter	 Transit Station	 Helicopter Pad	 Shelter for debris flow