

## 臺南市龍崎區大坪里防災地圖Disaster Prevention Map of Daping Village, Longqi District, Tainan City

## Contact Information

## Administrative bitmap



## Disaster Notification Unit

# Tainan City Disaster Response Center

Minzhi Line: 06-6569119  
Yonghua Line: 06-2989119

Longqi District Disaster Response  
Center

TEL:06-5941049

Fire Department report phone: 119  
Police department report phone: 110  
People service hotline: 1999

## Emergency Contact

Long Lane Yu Wensheng  
TEL(公):06-5941576  
TEL(宅):06-5941576  
Mobile telephone:0919113833


## Disaster information website

- National Fire Agency  
<http://www.nfa.gov.tw>
- Tainan City Government Fire Department  
<http://119.tainan.gov.tw/>
- Tainan City Government Longci District Office  
<http://Longci.tainan.gov.tw>
- Tainan City Government's Disaster Response Network Notices  
<http://disaster.tainan.gov.tw>

## Evacuation principle

Floods: vertical refuge or shelter in place; lowlands went refuge asylum premises; Earthquake: Go to an open space or park refuge  
Mudslide: Red Alert when the value of the yellow tie up evacuation

































## Refuge accommodation premises

1.Daping Village Activity Center   
Add :No.37-2, Daping Daping  
Village  
Tel : 06- 5940253

臺南市政府107年12月25日更新



圖例

道路(Road)	標示(Sign)		設施(Facilities)			
 <b>省道</b> Provincial Highway	 <b>疏散避難方向</b> Evacuation Route	 備有無障礙設施 barrier-free-equipment	 地震室內避難收容處所 Earthquake Shelter in Buildings	 <b>消防單位</b> Fire Station	 <b>物資儲備點</b> Supplies ReserveLoca.	 <b>通訊設備放置點</b> Communication Equipment Loca.
 <b>鄉道</b> Vil. road	 <b>適用地震災情</b> Apply to Earthquake	 <b>廟宇</b> Temple	 <b>水災避難收容處所</b> Shelter for Flood	 <b>警察單位</b> Police Station	 <b>取水點</b> draw-off point	 <b>車輛及人員轉運集結點</b> Vehicle and people's transferpost
<b>行政區域界線</b>	 <b>適用水災災情</b> Apply to Flood	 <b>國小</b> Elementary School	 <b>海嘯避難收容處所</b> Shelter for Tsunami	 <b>醫療院所</b> Hospital	 <b>直升機起降點</b> Helicopter Pad	 <b>垃圾集結點</b> Garbage assembly area
 <b>里界線</b> Vil. dividing line	 <b>適用海嘯災情</b> Apply to Tsunami	 <b>地標</b> Landmark	 <b>土石流避難收容處所</b> Shelter for Mudslides	 <b>身心障礙福利機構</b> DisabledWelfareOrganization	 <b>指揮中心</b> EmergencyOperationCente	 <b>沙包放置點位</b> Sand bag placing location
	 <b>適用土石流災情</b> Apply to Mudslides		 <b>複合型避難收容處所</b> Multi-function Shelter	 <b>老人福利機構</b> Senior Welfare Organization	 <b>救援器材放置點</b> RescuingEquipmentLoa.	 <b>地震(戶外)避難收容處所</b> Earthquake Shelter in Open Space