Disaster Prevention Map of Beiliao Vil., Nanhua Dist., Tainan City-北寮

Information Table

Administrative Map

Disaster Notification Unit

- Tainan City Disaster Response Center
- Minjhih Tel:06-6569119 Yonghua Tel:06-2989119
- Nanhua Dist. Disaster Response Center Tel:06-5771513
- Fire Bureau Tel:119 Police Bureau Tel:110 Public service hotline:1999

Emergency Contact Person

Head of Vil. Lee Kun-tung
Tel(office):06-5772042
Tel(home):06-5772042
Mobile:0920913805

Disaster information website

- Interior Fire Department http://www.nfa.gov.tw
- Tainan City Fire Department http://119.tainan.gov.tw/
- Tainan City Government Nanhua District Office
- http://www.tainan.gov.tw/Nanhua/
- Tainan City Government notices Disaster Response Network
- http://disaster.tainan.gov.tw

Evacuation principle

Floods: shelter in place or vertical evacuation; go refuge in low-lying areas of premises
Earthquake: Go to an open space or park shelter

Refuge premises

Yushan Vil. Activity Center
Address：Yushan Vil. No.65
Tel：(06) 5772005

Nanhua District Office production
January,2024

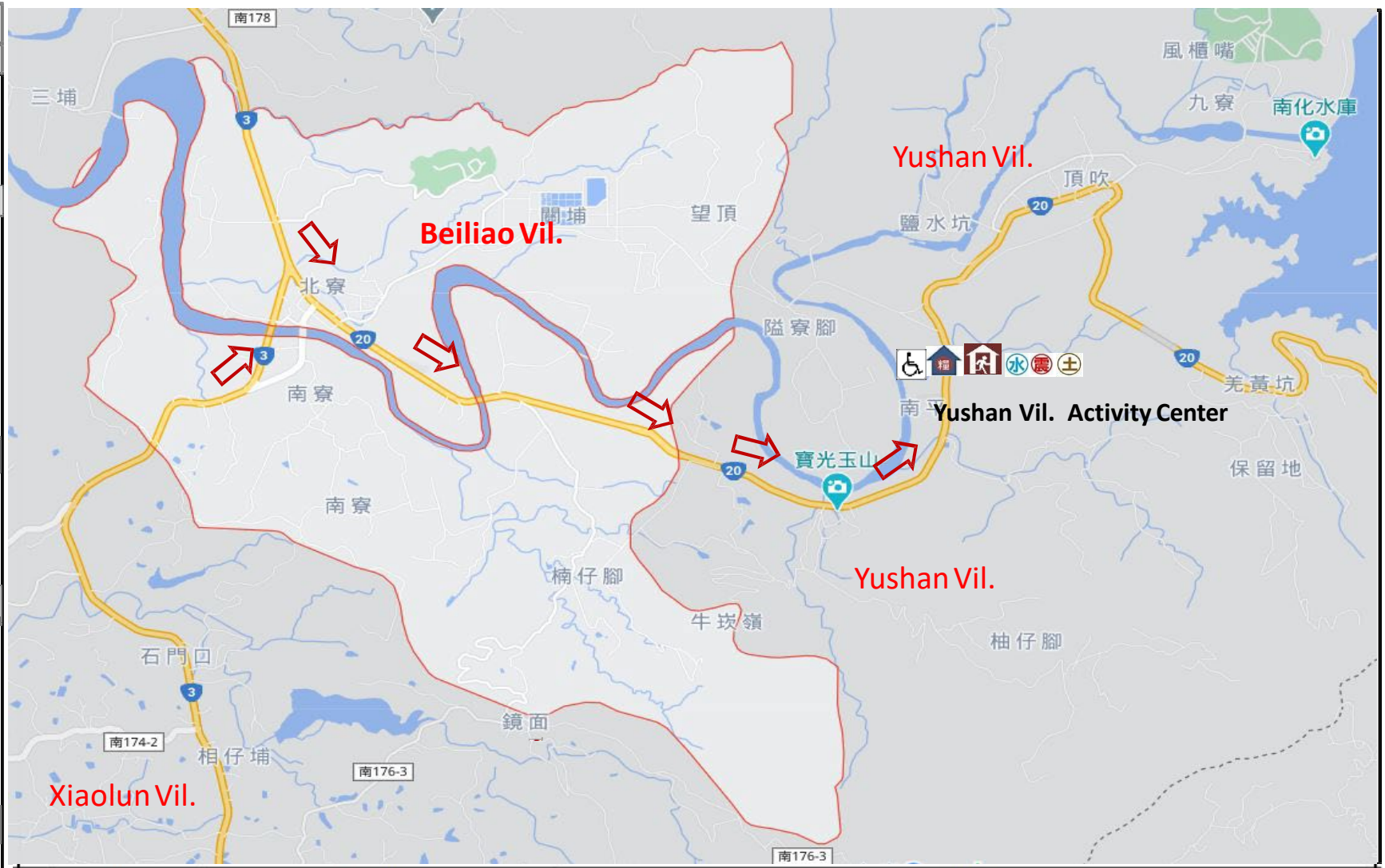

Legend	Road	Marked		Facilities			
	Provincial Highway	Evacuation direction	Accessible	Earthquake refuge premises	Fire units	Material reserve point	Communications equipment placement point
	Rural Highway	Earthquake	Temples	Flood refuge premises	Police units	Water points	Vehicles and personnel transport assembly points
	Administrative boundaries	Flood Disaster	Elementary school	Tsunami refuge premises	Hospital	Helicopter landing point	Garbage assembly points
	Vil. boundaries	Tsunami	Landmark	Landslides refuge premises	Welfare agencies for disabled	Command Center	Sand bag placement point
		Landslides		Complex refuge premises	Elderly welfare agencies	Rescue equipment placement point	

Disaster Prevention Map of Beiping Vil., Nanhua Dist., Tainan City-北平

Information Table

Administrative Map

Disaster Notification Unit

- Tainan City Disaster Response Center
- Minjhih Tel:06-6569119 Yonghua Tel:06-2989119
- Nanhua Dist. Disaster Response Center Tel:06-5771513
- Fire Bureau Tel:119 Police Bureau Tel:110 Public service hotline:1999

Emergency Contact Person

Head of Vil. **Hong ming shih**
Tel(office):06-5774302
Tel(home):06-5774302
Mobile:0928302815

Disaster information website

- Interior Fire Department http://www.nfa.gov.tw
- Tainan City Fire Department http://119.tainan.gov.tw/
- Tainan City Government Nanhua District Office
- http://www.tainan.gov.tw/Nanhua/
- Tainan City Government notices Disaster Response Network
- http://disaster.tainan.gov.tw

Evacuation principle

Floods: shelter in place or vertical evacuation; go refuge in low-lying areas of premises
Earthquake: Go to an open space or park shelter

Refuge premises

Zhongkeng Vil. Activity Center

Address：Zhongkeng Vil.No.38-6

Tel：(06)5775175

Nanhua District Office production
January,2024

Legend	Road	Marked		Facilities			
	Provincial Highway	Evacuation direction	Accessible	Earthquake refuge premises	Fire units	Material reserve point	Communications equipment placement point
	Rural Highway	Earthquake	Temples	Flood refuge premises	Police units	Water points	Vehicles and personnel transport assembly points
	Administrative boundaries	Flood Disaster	Elementary school	Tsunami refuge premises	Hospital	Helicopter landing point	Garbage assembly points
	Vil. boundaries	Tsunami	Landmark	Landslides refuge premises	Welfare agencies for disabled	Command Center	Sand bag placement point
		Landslides		Complex refuge premises	Elderly welfare agencies	Rescue equipment placement point	

Disaster Prevention Map of Donghe Vil., Nanhua Dist., Tainan City-東和

Information Table

Administrative Map

Disaster Notification Unit

- Tainan City Disaster Response Center
- Minjhih Tel:06-6569119 Yonghua Tel:06-2989119
- Nanhua Dist. Disaster Response Center Tel:06-5771513
- Fire Bureau Tel:119 Police Bureau Tel:110 Public service hotline:1999

Emergency Contact Person

Head of Vil. Lin zhi ming

Tel(office):06-5775001

Tel(home):06-5775001

Mobile:0953095706

Disaster information website

- Interior Fire Department http://www.nfa.gov.tw
- Tainan City Fire Department http://119.tainan.gov.tw/
- Tainan City Government Nanhua District Office
- http://www.tainan.gov.tw/Nanhua/
- Tainan City Government notices Disaster Response Network
- http://disaster.tainan.gov.tw

Evacuation principle

Floods: shelter in place or vertical evacuation; go refuge in low-lying areas of premises

Earthquake: Go to an open space or park shelter

Refuge premises

Donghe Vil. Activity Center

Address：Donghe Vil. No.19-1

Tel：(06) 5775173

Nanhua District Office production
January,2024

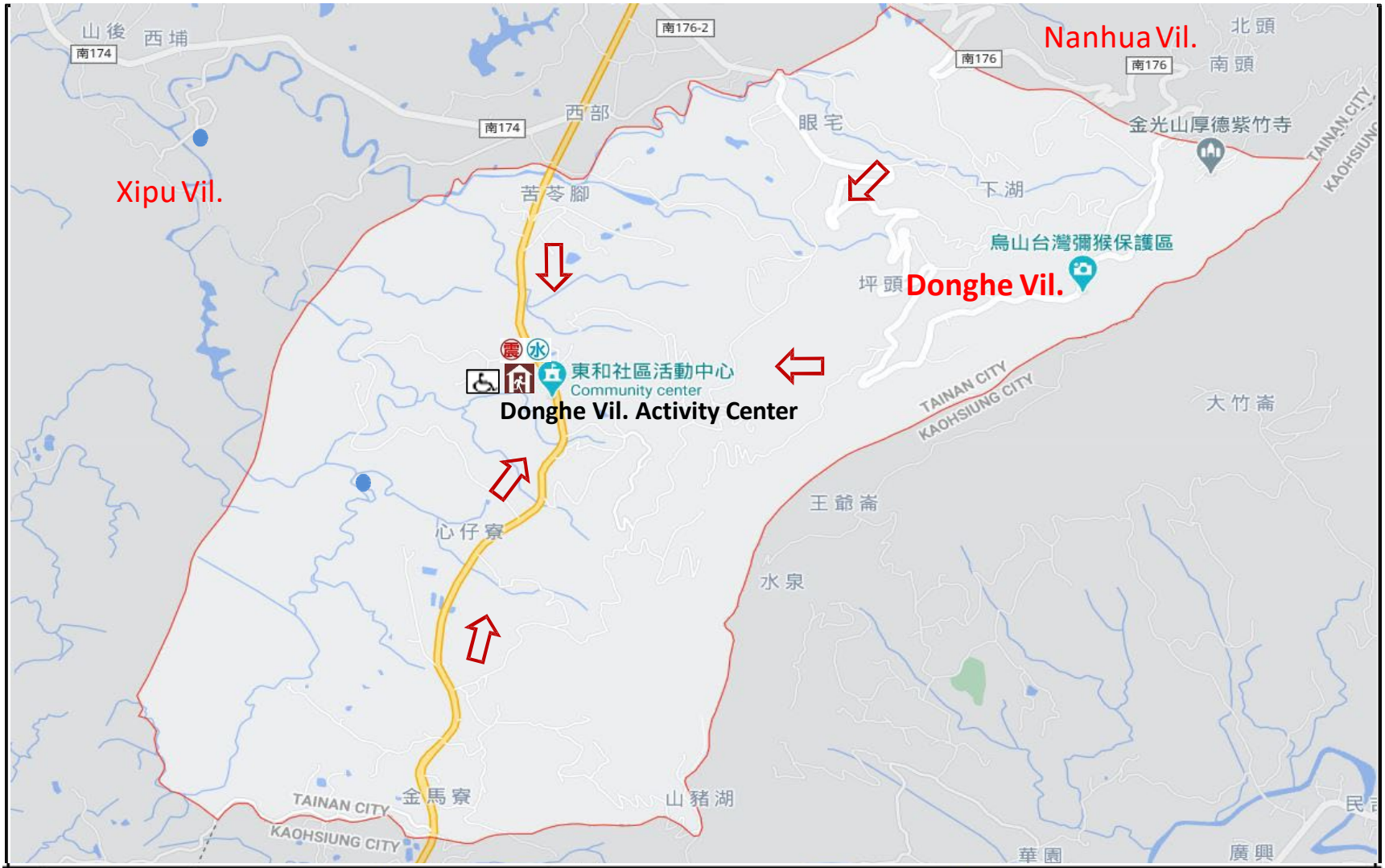

Legend	Road	Marked		Facilities			
	Provincial Highway	Evacuation direction	Accessible	Earthquake refuge premises	Fire units	Material reserve point	Communications equipment placement point
	Rural Highway	Earthquake	Temples	Flood refuge premises	Police units	Water points	Vehicles and personnel transport assembly points
	Administrative boundaries	Flood Disaster	Elementary school	Tsunami refuge premises	Hospital	Helicopter landing point	Garbage assembly points
	Vil. boundaries	Tsunami	Landmark	Landslides refuge premises	Welfare agencies for disabled	Command Center	Sand bag placement point
		Landslides		Complex refuge premises	Elderly welfare agencies	Rescue equipment placement point	

Disaster Prevention Map of NanhuaVil., Nanhua Dist., Tainan City-南化

Disaster Notification Unit

- Tainan City Disaster Response Center
- Minjhih Tel:06-6569119 Yonghua Tel:06-2989119
- NanhuaDist. Disaster Response Center Tel:06-5771513
- Fire Bureau Tel:119 Police Bureau Tel:110 Public service hotline:1999

EmergencyContact Person

Head of Vil. Yu jun hui

Tel(office):06-5771279

Tel(home):06-5771279

Mobile:0929092682

Disaster information website

- Interior Fire Department http://www.nfa.gov.tw
- Tainan City Fire Department http://119.tainan.gov.tw/
- Tainan City Government Nanhua District Office
- http://www.tainan.gov.tw/Nanhua/
- Tainan City Government notices Disaster Response Network
- http://disaster.tainan.gov.twc

Evacuation principle

Floods: shelter in place or vertical evacuation; go refuge in low-lying areas of premises

Earthquake: Go to an open space or park shelter

Refuge premises

Nanhua District Office (Elderly ActivityCenter)

Address：Nanhua Vil. No.172-1

Tel：(06)5771513(06)5775093

Nanhua District Office production
January,2024

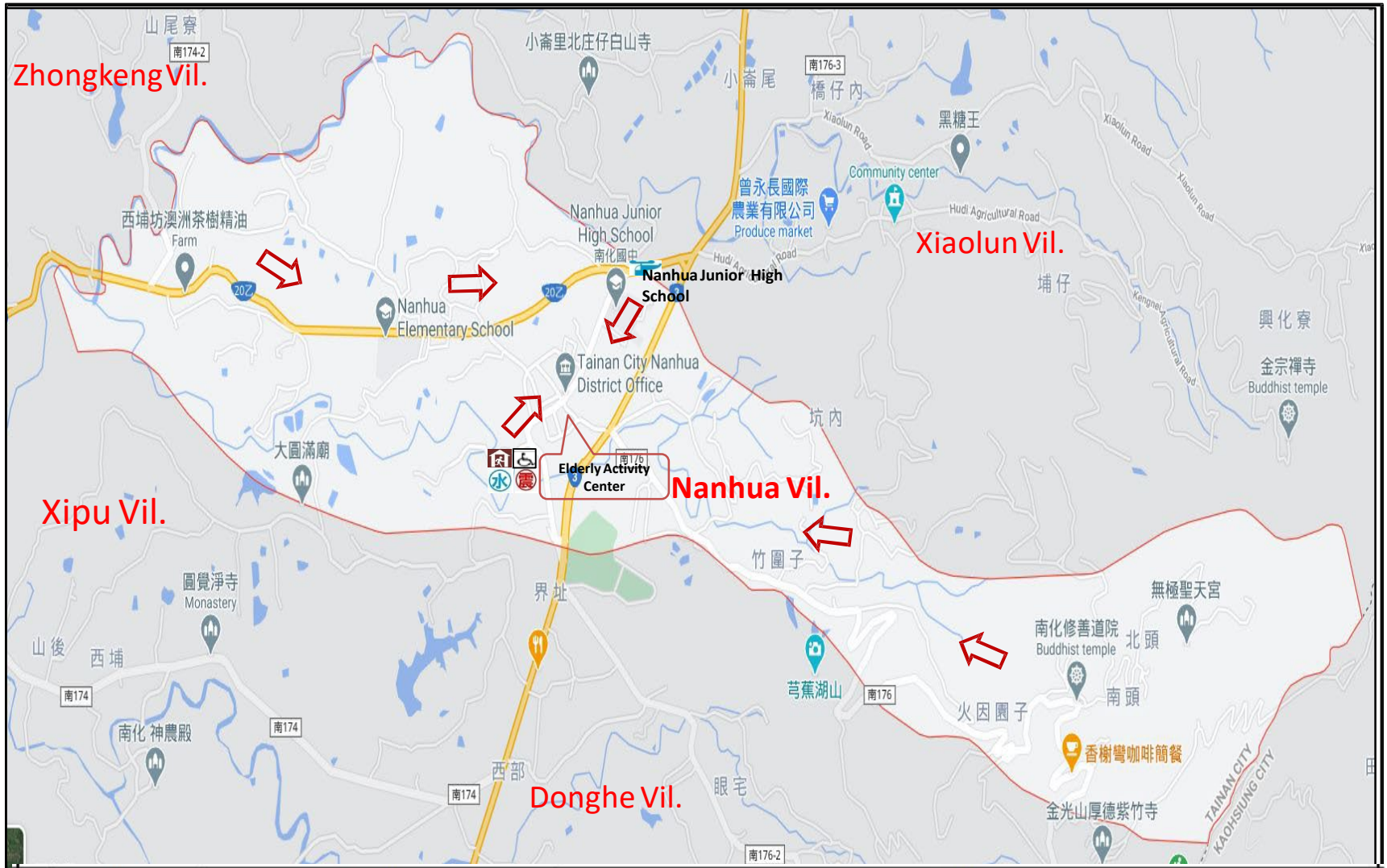

Legend	Road	Marked		Facilities			
	Provincial Highway	Evacuation direction	Accessible	Earthquake refuge premises	Fire units	Material reserve point	Communications equipment placement point
	Rural Highway	Earthquake	Temples	Flood refuge premises	Police units	Water points	Vehicles and personnel transport assembly points
	Administrative boundaries	Flood Disaster	Elementary school	Tsunami refuge premises	Hospital	Helicopter landing point	Garbage assembly points
	Vil. boundaries	Tsunami	Landmark	Landslides refuge premises	Welfare agencies for disabled	Command Center	Sand bag placement point
		Landslides		Complex refuge premises	Elderly welfare agencies	Rescue equipment placement point	

Disaster Prevention Map of Siaolun Vil., Nanhua Dist., Tainan City-小崙

Disaster Notification Unit

- Tainan City Disaster Response Center
- Minjhih Tel:06-6569119 Yonghua Tel:06-2989119
- Nanhua Dist. Disaster Response Center Tel:06-5771513
- Fire Bureau Tel:119 Police Bureau Tel:110 Public service hotline:1999

Emergency Contact Person

Head of Vil. Chang Yu-jen
Tel(office):06-5773679
Tel(home):06-5773679
Mobile:0933354145

Disaster information website

- Interior Fire Department http://www.nfa.gov.tw
- Tainan City Fire Department http://119.tainan.gov.tw/
- Tainan City Government Nanhua District Office
- http://www.tainan.gov.tw/Nanhua/
- Tainan City Government notices Disaster Response Network
- http://disaster.tainan.gov.twc

Evacuation principle

Floods: shelter in place or vertical evacuation; go refuge in low-lying areas of premises
Earthquake: Go to an open space or park shelter

Refuge premises

Nanhua District Office (Elderly Activity Center)
Address：Nanhua Vil. No.172-1
Tel：(06)5771513(06)5775093

Nanhua District Office production
January,2024

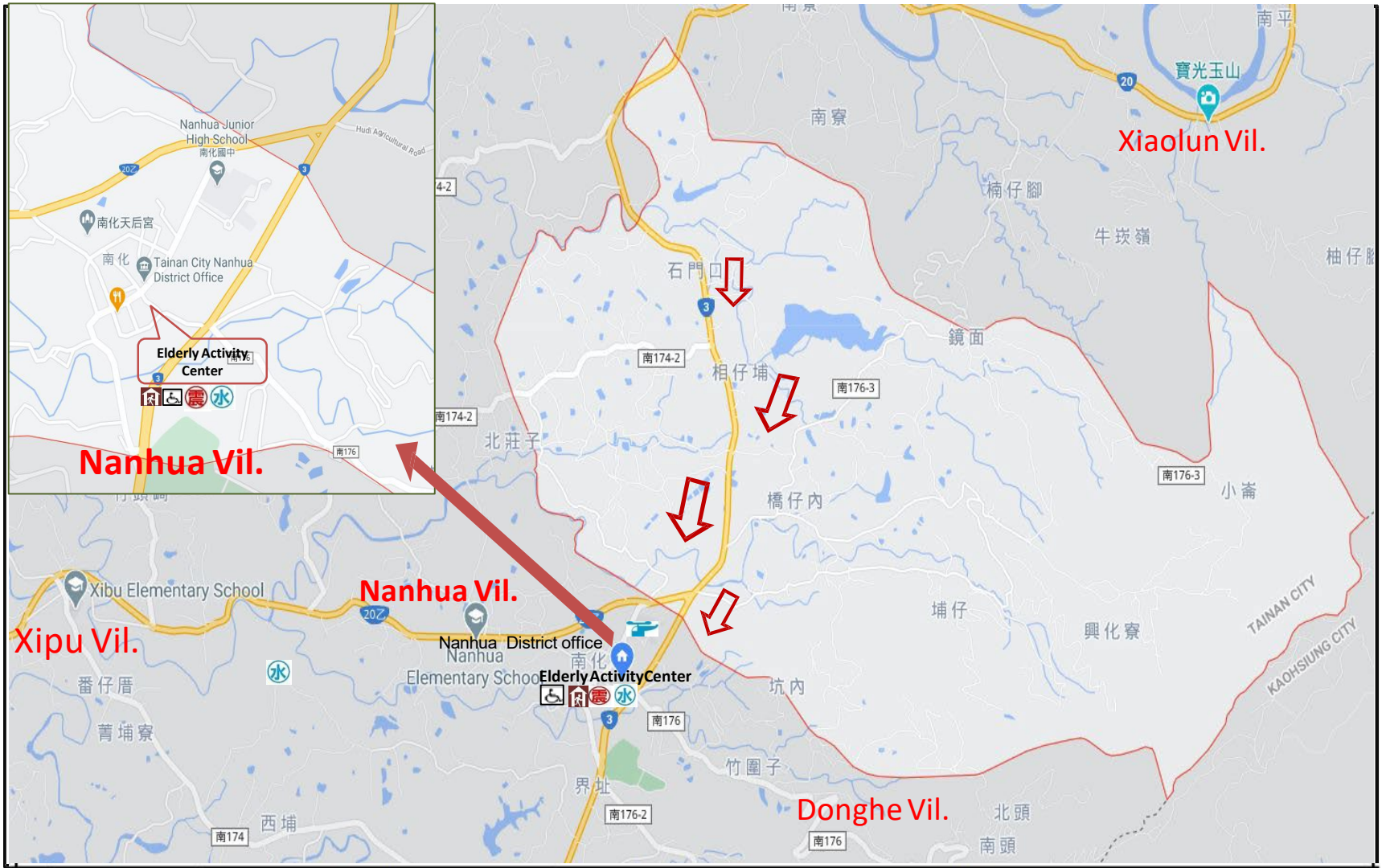

Legend	Road	Marked		Facilities			
	Provincial Highway	Evacuation direction	Accessible	Earthquake refuge premises	Fire units	Material reserve point	Communications equipment placement point
	Rural Highway	Earthquake	Temples	Flood refuge premises	Police units	Water points	Vehicles and personnel transport assembly points
	Administrative boundaries	Flood Disaster	Elementary school	Tsunami refuge premises	Hospital	Helicopter landing point	Garbage assembly points
	Vil. boundaries	Tsunami	Landmark	Landslides refuge premises	Welfare agencies for disabled	Command Center	Sand bag placement point
		Landslides		Complex refuge premises	Elderly welfare agencies	Rescue equipment placement point	

Disaster Prevention Map of Xipu Vil., Nanhua Dist., Tainan City-西埔

Information Table

Administrative Map

Disaster Notification Unit

- Tainan City Disaster Response Center
- Minjhih Tel:06-6569119 Yonghua Tel:06-2989119
- Nanhua Dist. Disaster Response Center Tel:06-5771513
- Fire Bureau Tel:119 Police Bureau Tel:110 Public service hotline:1999

Emergency Contact Person

Head of Vil. Qian bai wan

Tel(office):06-5771690

Tel(home):06-5771690

Mobile:0937365193

Disaster information website

- Interior Fire Department http://www.nfa.gov.tw
- Tainan City Fire Department http://119.tainan.gov.tw/
- Tainan City Government Nanhua District Office
- http://www.tainan.gov.tw/Nanhua/
- Tainan City Government notices Disaster Response Network
- http://disaster.tainan.gov.tw

Evacuation principle

Floods: shelter in place or vertical evacuation; go refuge in low-lying areas of premises

Earthquake: Go to an open space or park shelter

Refuge premises

Donghe Vil. Activity Center

Address：Donghe Vil.No.19-1

Tel：(06)5775173

Nanhua District Office production January.2024

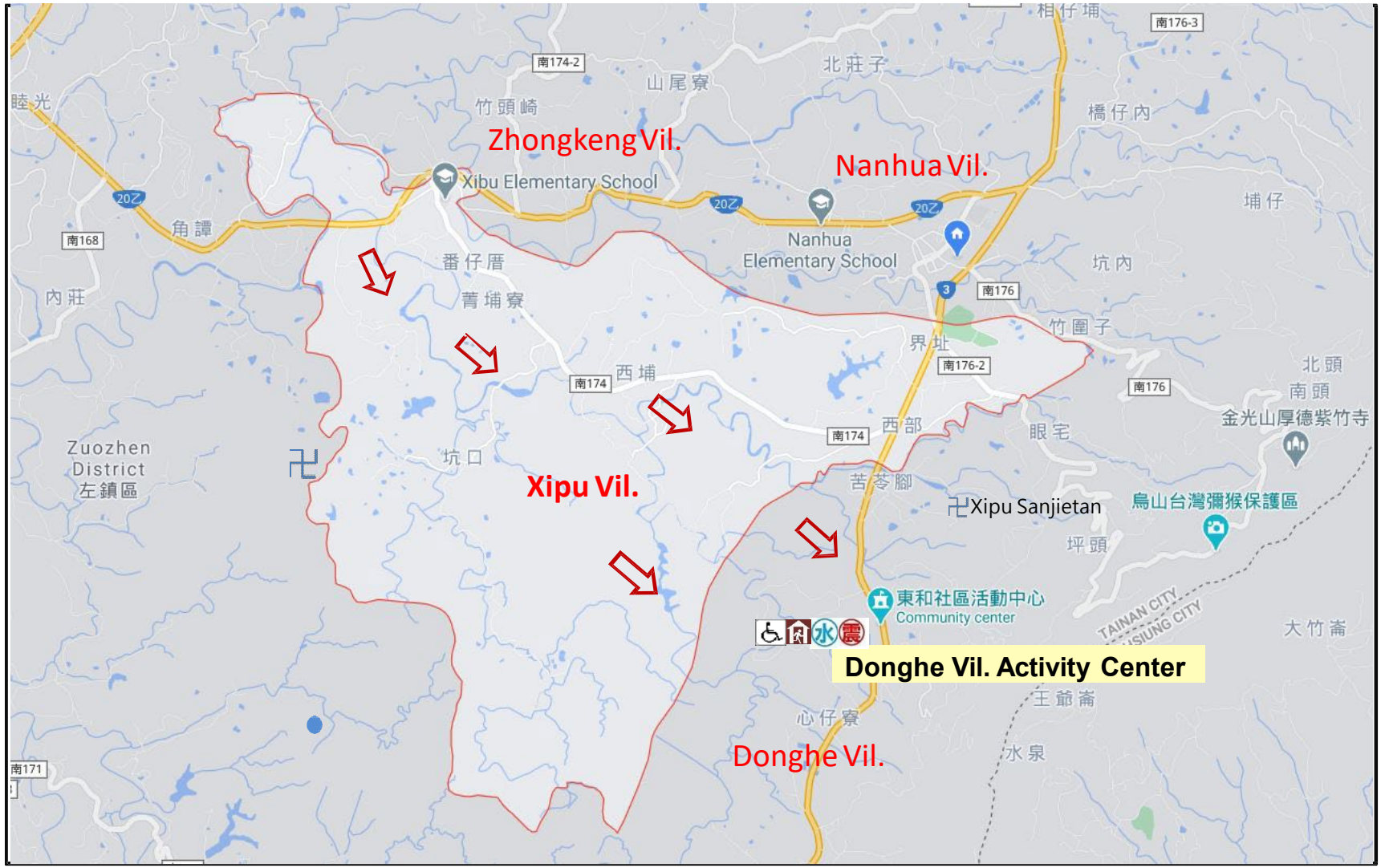

Legend	Road	Marked		Facilities			
	Provincial Highway	Evacuation direction	Accessible	Earthquake refuge premises	Fire units	Material reserve point	Communications equipment placement point
	Rural Highway	Earthquake	Temples	Flood refuge premises	Police units	Water points	Vehicles and personnel transport assembly points
	Administrative boundaries	Flood Disaster	Elementary school	Tsunami refuge premises	Hospital	Helicopter landing point	Garbage assembly points
	Vil. boundaries	Tsunami	Landmark	Landslides refuge premises	Welfare agencies for disabled	Command Center	Sand bag placement point
		Landslides		Complex refuge premises	Elderly welfare agencies	Rescue equipment placement point	

Disaster Prevention Map of Yushan Vil., Nanhua Dist., Tainan City-玉山

Information Table

Administrative Map

Disaster Notification Unit

- Tainan City Disaster Response Center
- Minjhih Tel:06-6569119 Yonghua Tel:06-2989119
- Nanhua Dist. Disaster Response Center Tel:06-5771513
- Fire Bureau Tel:119 Police Bureau Tel:110 Public service hotline:1999

Emergency Contact Person

Head of Vil. Qiu yong lin

Tel(office):06-5772128

Tel(home):06-5772128

Mobile: 0933674570

Disaster information website

- Interior Fire Department http://www.nfa.gov.tw
- Tainan City Fire Department http://119.tainan.gov.tw/
- Tainan City Government Nanhua District Office
- http://www.tainan.gov.tw/Nanhua/
- Tainan City Government notices Disaster Response Network
- http://disaster.tainan.gov.tw

Evacuation principle

Floods: shelter in place or vertical evacuation; go refuge in low-lying areas of premises

Earthquake: Go to an open space or park shelter

Refuge premises

Yushan Vil. Activity Center

Address：Yushan Vil. No.65

Tel：(06) 5772005

Nanhua District Office production
January,2024

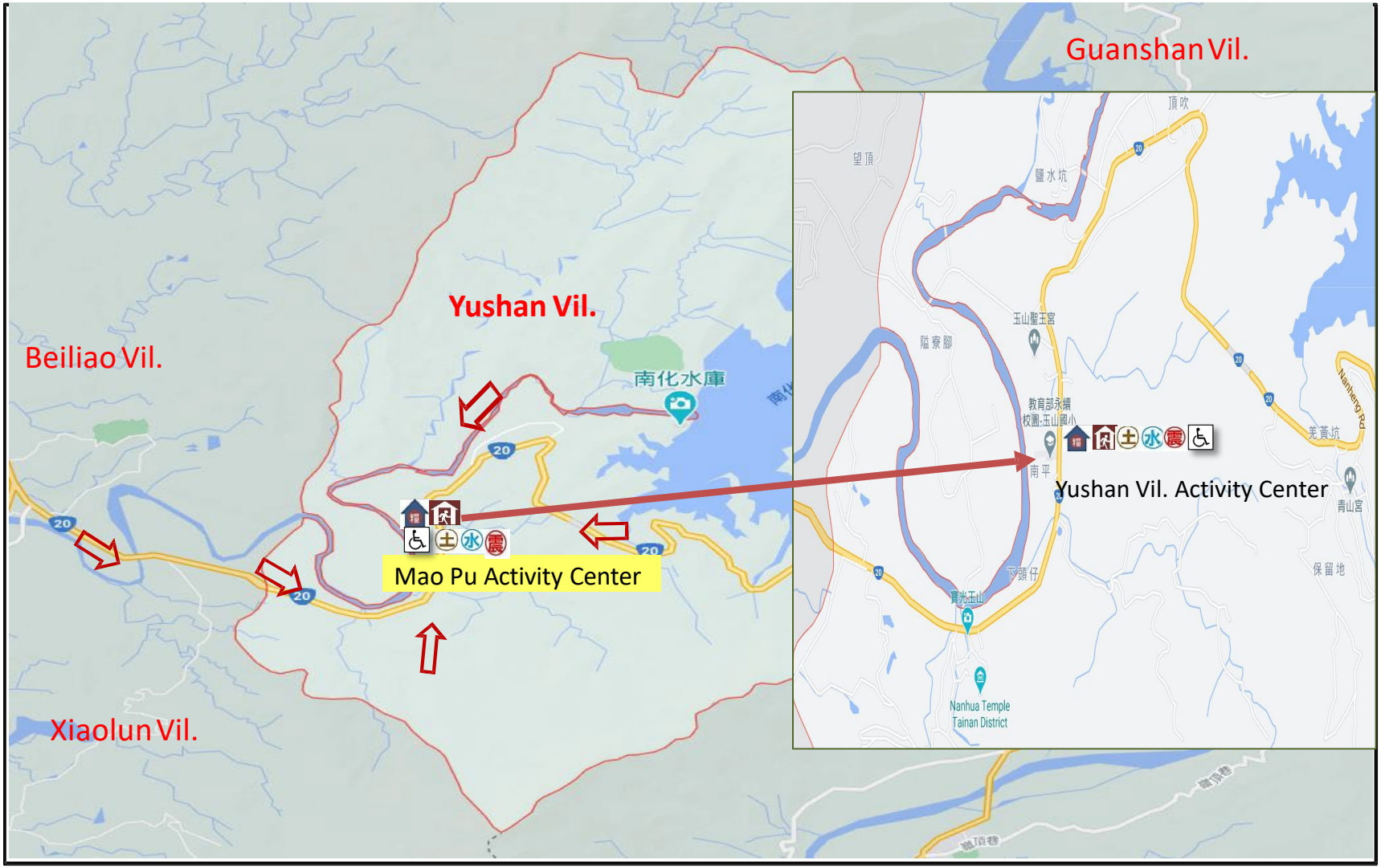

Legend	Road	Marked		Facilities			
	Provincial Highway	Evacuation direction	Accessible	Earthquake refuge premises	Fire units	Material reserve point	Communications equipment placement point
	Rural Highway	Earthquake	Temples	Flood refuge premises	Police units	Water points	Vehicles and personnel transport assembly points
	Administrative boundaries	Flood Disaster	Elementary school	Tsunami refuge premises	Hospital	Helicopter landing point	Garbage assembly points
	Vil. boundaries	Tsunami	Landmark	Landslides refuge premises	Welfare agencies for disabled	Command Center	Sand bag placement point
		Landslides		Complex refuge premises	Elderly welfare agencies	Rescue equipment placement point	

Disaster Prevention Map of Zhongkeng Vil., Nanhua Dist., Tainan City-中坑

Information Table

Administrative Map

Disaster Notification Unit

- Tainan City Disaster Response Center
- Minjhih Tel:06-6569119 Yonghua Tel:06-2989119
- Nanhua Dist. Disaster Response Center Tel:06-5771513
- Fire Bureau Tel:119 Police Bureau Tel:110 Public service hotline:1999

Emergency Contact Person

Head of Vil. :Chen zhi de

Tel(office):06-5773239

Tel(home):06-5773239

Mobile：0932987223

Emergency Contact Person

- Interior Fire Department http://www.nfa.gov.tw
- Tainan City Fire Department http://119.tainan.gov.tw/
- Tainan City Government Nanhua District Office
- http://www.tainan.gov.tw/Nanhua/
- Tainan City Government notices Disaster Response Network
- http://disaster.tainan.gov.tw

Evacuation principle

Floods: shelter in place or vertical evacuation; go refuge in low-lying areas of premises

Earthquake: Go to an open space or park shelter

Refuge premises

Zhongkeng Vil. Activity Center

Address：Zhongkeng Vil.No.38-6

Tel：(06)5775175

Nanhua District Office production
January.2024

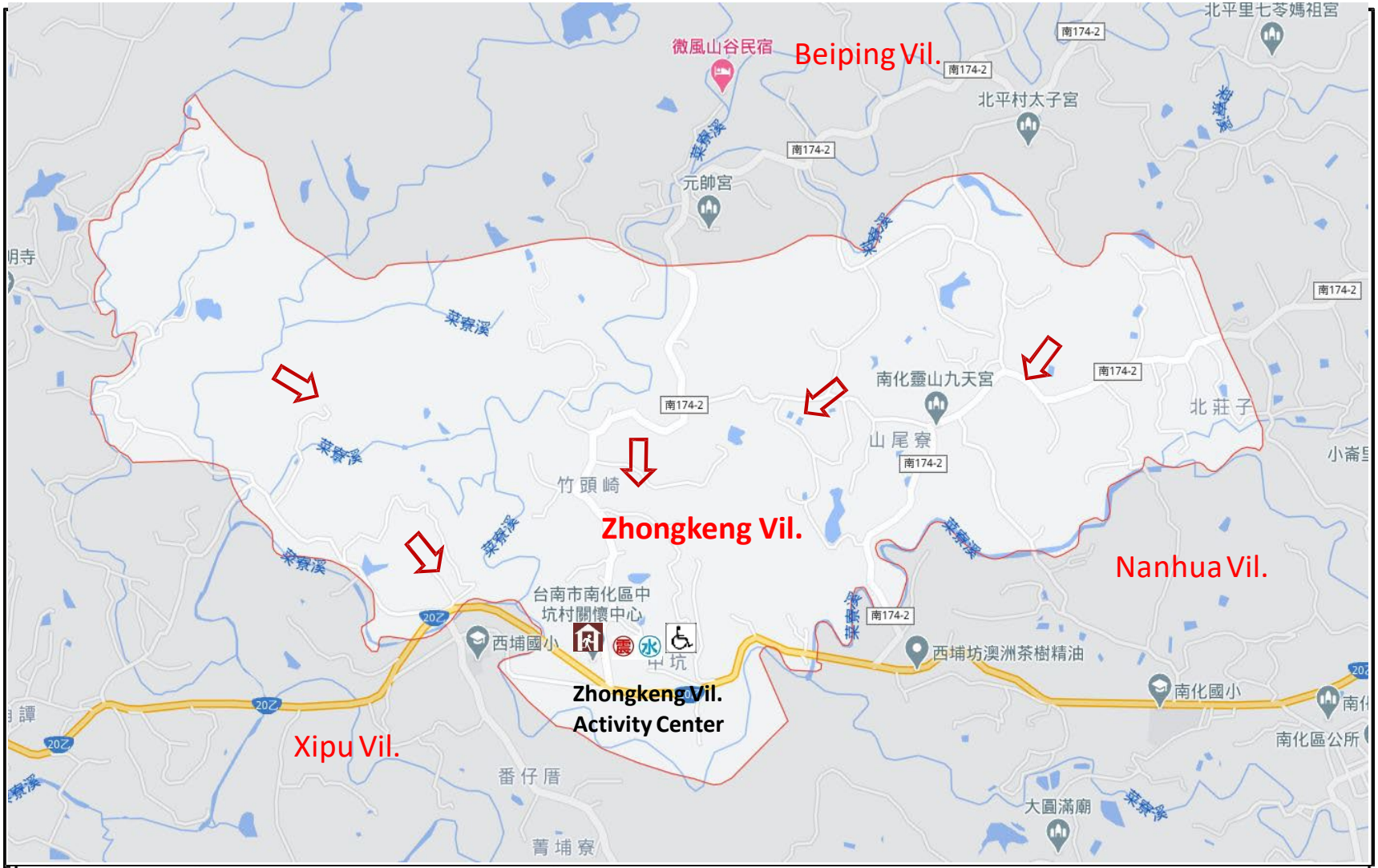

Legend	Road	Marked		Facilities			
	Provincial Highway	Evacuation direction	Accessible	Earthquake refuge premises	Fire units	Material reserve point	Communications equipment placement point
	Rural Highway	Earthquake	Temples	Flood refuge premises	Police units	Water points	Vehicles and personnel transport assembly points
	Administrative boundaries	Flood Disaster	Elementary school	Tsunami refuge premises	Hospital	Helicopter landing point	Garbage assembly points
	Vil. boundaries	Tsunami	Landmark	Landslides refuge premises	Welfare agencies for disabled	Command Center	Sand bag placement point
		Landslides		Complex refuge premises	Elderly welfare agencies	Rescue equipment placement point	

Disaster Prevention Map of Beiliao Vil., Nanhua Dist., Tainan City-關山

Information Table

Administrative Map

Disaster Notification Unit

- Tainan City Disaster Response Center
- Minjhih Tel:06-6569119 Yonghua Tel:06-2989119
- NanhuaDist. Disaster Response Center Tel:06-5771513
- Fire Bureau Tel:119 Police Bureau Tel:110 Public service hotline:1999

EmergencyContact Person

Head of Vil. Xie,Guo-Nan
Tel(office):06-5770095
Tel(home):06-5770095
Mobile:0912737825

Disaster information website

- Interior Fire Department http://www.nfa.gov.tw
- Tainan City Fire Department http://119.tainan.gov.tw/
- Tainan City Government Nanhua District Office
- http://www.tainan.gov.tw/Nanhua/
- Tainan City Government notices Disaster Response Network
- http://disaster.tainan.gov.tw

Evacuation principle

Floods: shelter in place or vertical evacuation; go refuge in low-lying areas of premises
Earthquake: Go to an open space or park shelter

Refuge premises

Juifeng Elementary School

Address：No. 96, Guanshan Lane, Nanhua District, Tainan City

Tel：(06) 5770095

Nanhua District Office production
January,2024

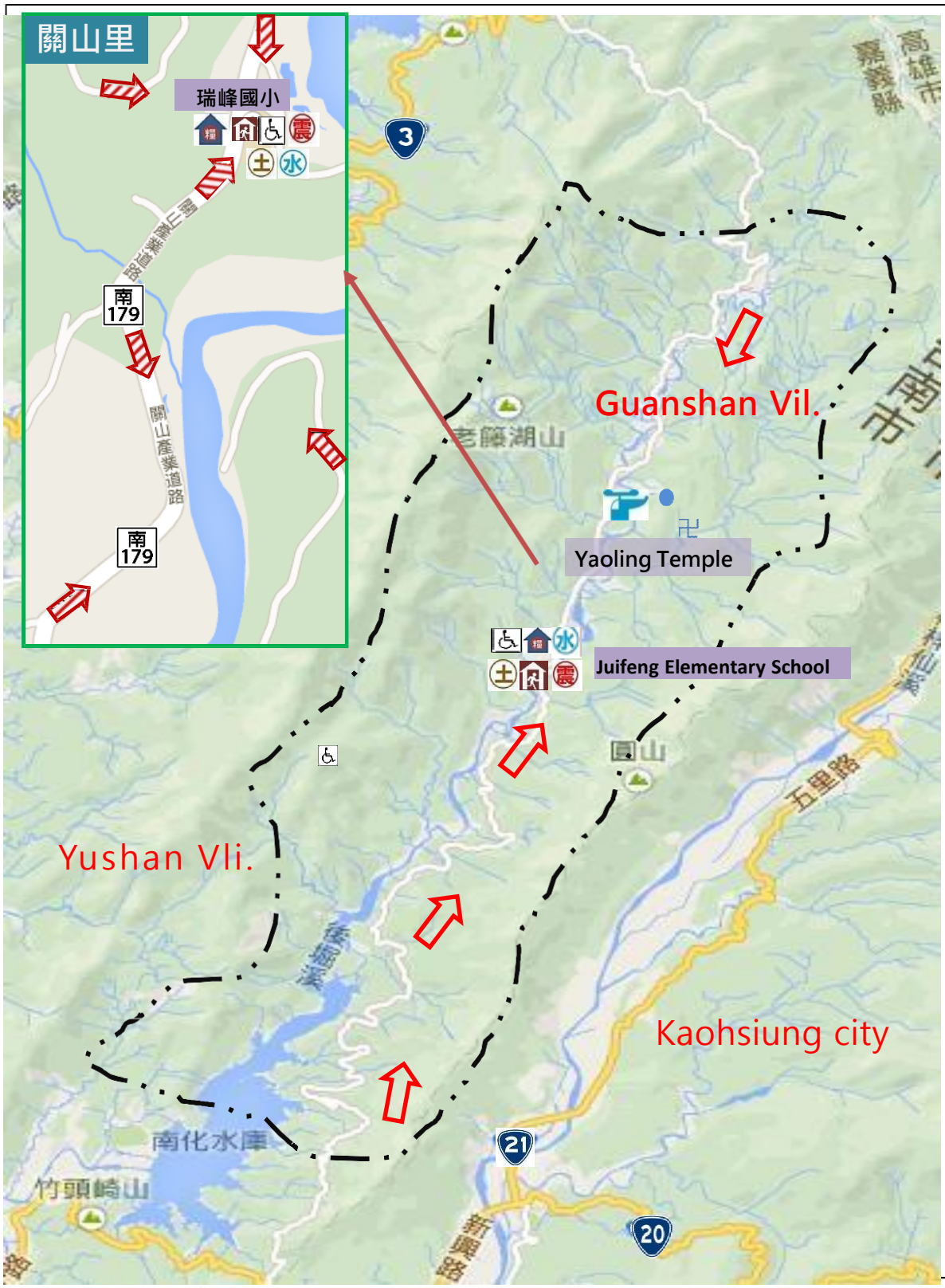

Legend	Road	Marked		Facilities			
	Provincial Highway	Evacuation direction	Accessible	Earthquake refuge premises	Fire units	Material reserve point	Communications equipment placement point
	Rural Highway	Earthquake	Temples	Flood refuge premises	Police units	Water points	Vehicles and personnel transport assembly points
	Administrative boundaries	Flood Disaster	Elementary school	Tsunami refuge premises	Hospital	Helicopter landing point	Garbage assembly points
	Vil. boundaries	Tsunami	Landmark	Landslides refuge premises	Welfare agencies for disabled	Command Center	Sand bag placement point
		Landslides		Complex refuge premises	Elderly welfare agencies	Rescue equipment placement point	