

# Disaster Evacuation Map of Pingyang Village, Shanshang District, Tainan City

## Contact Information

### District location



### Disaster Notification Units

- Tainan City Emergency Operations Center  
Tel : 06-6569119, 06-2989119
- Shanshang Emergency Operations Center Tel:06-5781801
- Fire Department :119
- Police Station :110
- Residents' Helpline :1999

### Emergent Contact Person

Chief of Village : Mr. Tung,Chen-Hsi  
 TEL ( O ) : 06-5782726  
 TEL ( H ) : 06-5782726  
 Mobile:0937-364-686



### Disaster Control Information Services

- National Fire Agency, the Ministry of the Interior Affairs  
<http://www.nfa.gov.tw>
- Tainan City Government Fire Bureau  
<http://119.tainan.gov.tw/>
- Shanshang District Office  
[http://www.tainan.gov.tw/Shanshang\\_D/](http://www.tainan.gov.tw/Shanshang_D/)
- Tainan city government notices Disaster Response  
<http://disaster.tainan.gov.tw>

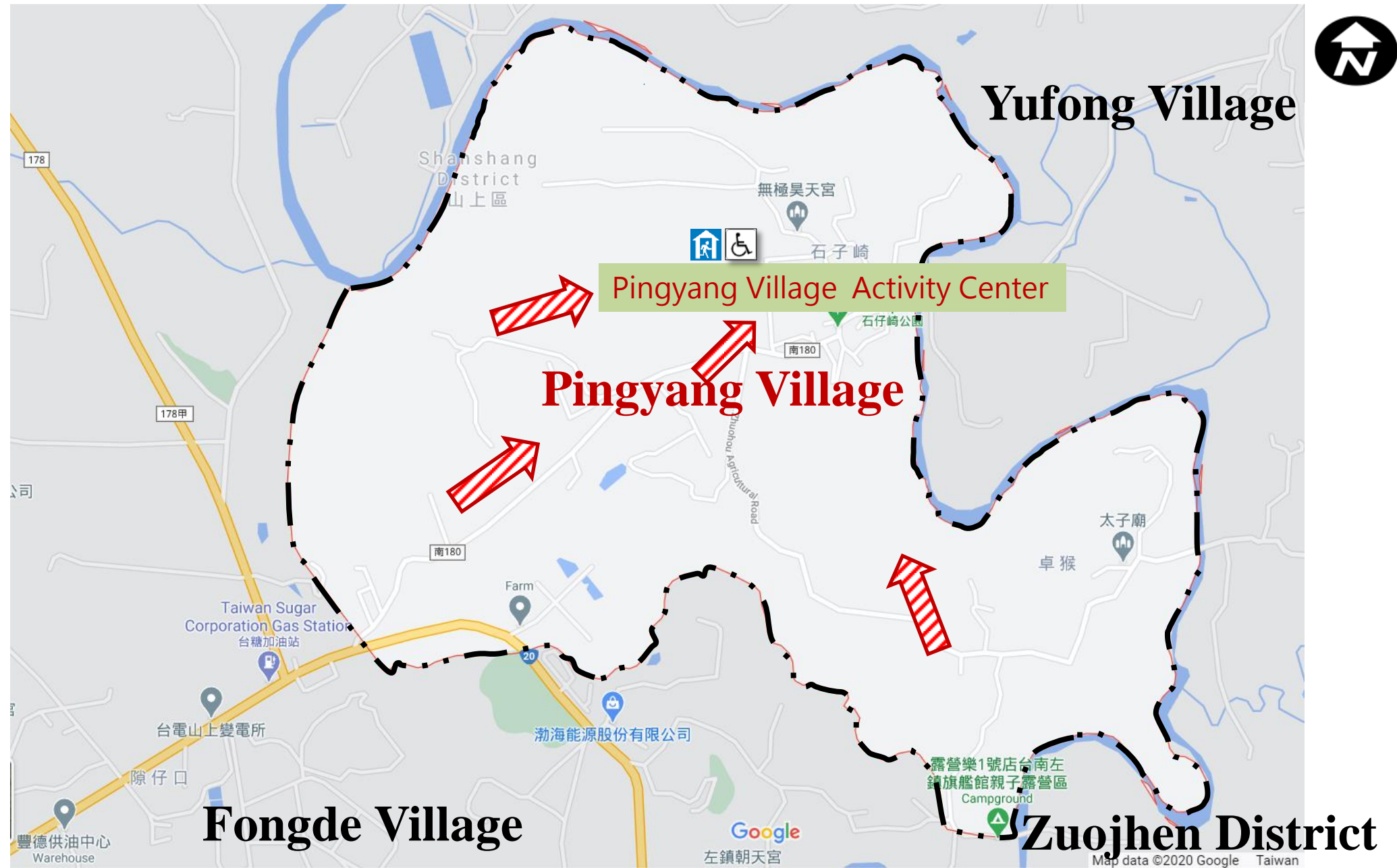
### Evacuation principle

- Floods: shelter in place or vertical evacuation or go to shelter
- Earthquake: go to an open space or shelter

### Shelters

1.Pingyang Village Activity Center    
 Address : No.48, Pingyang Vil., Shanshang Dist.,Tainan City  
 Mobile : 0937364686

Update March 2023



L e g e n d s	roadway	graphic		faculty			
	Provincial Highway	Evacuation Direction	disabled space	Earthquake Shelter in Buildings	Fire Department	Materials	Communication facilities
	Vil. road	For Earthquake	Temple	Shelter for Flood	Police Station	Water	Inundation Detector Sensor
	<b>District Border</b>	For Flood	Elementary School	Shelter for Tsunami	Hospital	Helicopter Pad	Air Defense Shelter
	<b>Village Border</b>	For Tsunami	Landmark	Shelter for Mudslides	Disability welfare institutions	Emergency Operation Center	Sandbags
	For Mudslides		Multi-function Shelter	Elderly welfare agencies	Rescue equipment	Earthquake Shelter in Open Space	