

Disaster Evacuation Map of Pingyang Village, Shanshang District, Tainan City

Contact Information

District location



Disaster Notification Units

- Tainan City Emergency Operations Center
Tel : 06-6569119, 06-2989119
- Shanshang Emergency Operations Center Tel:06-5781801
- Fire Department :119
- Police Station :110
- Residents' Helpline :1999

Emergent Contact Person

Chief of Village : Mr. Tung,Chen-Hsi
TEL (O) : 06-5782726
TEL (H) : 06-5782726
Mobile:0937-364-686



Disaster Control Information Services

- National Fire Agency, the Ministry of the Interior Affairs
<http://www.nfa.gov.tw>
- Tainan City Government Fire Bureau
<http://119.tainan.gov.tw/>
- Shanshang District Office
http://www.tainan.gov.tw/Shanshang_D/
- Tainan city government notices Disaster Response
<http://disaster.tainan.gov.tw>

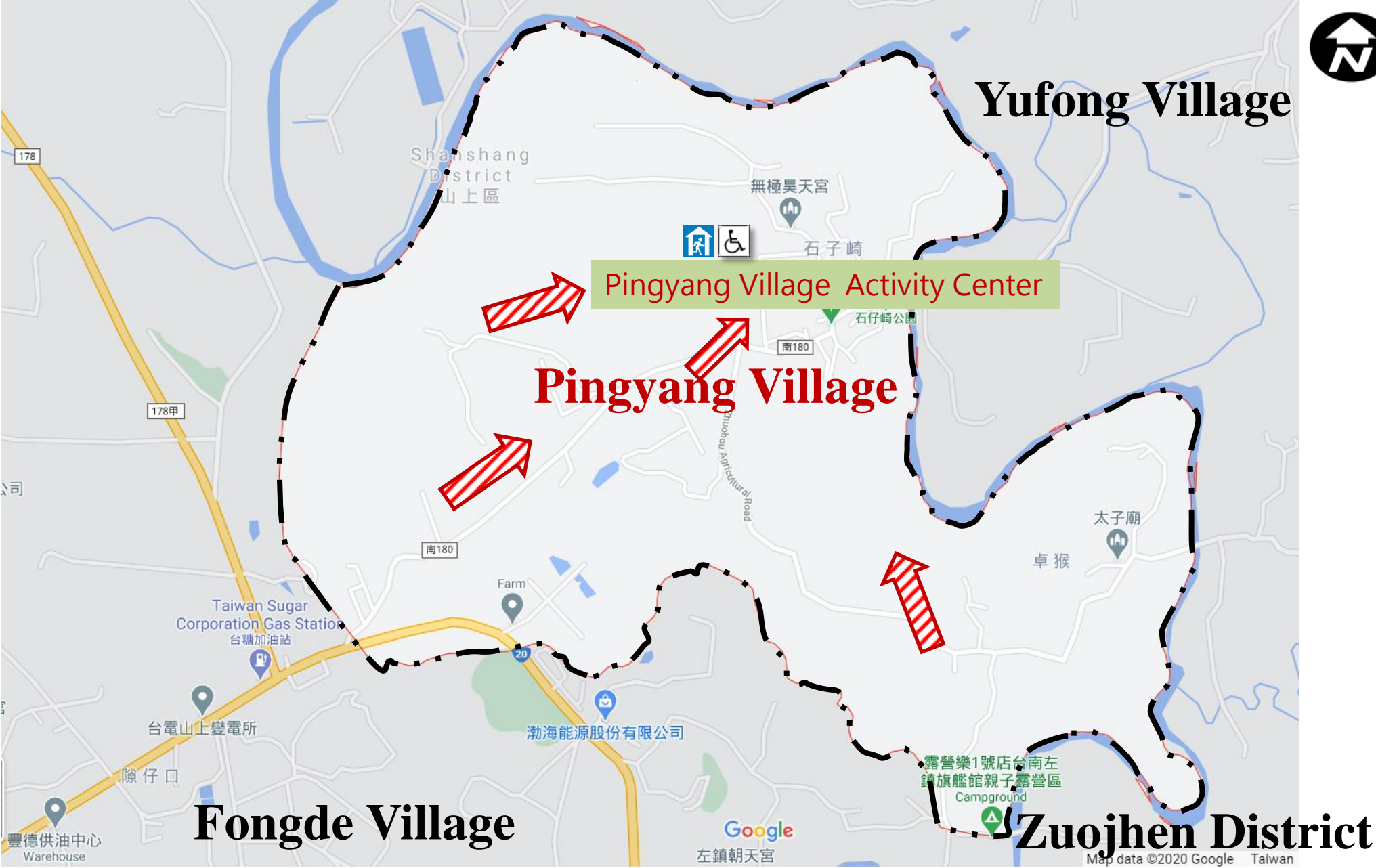
Evacuation principle

































- Floods: shelter in place or vertical evacuation or go to shelter
- Earthquake: go to an open space or shelter

Shelters

1. Pingyang Village Activity Center  
Address : No.48, Pingyang Vil.,
Shanshang Dist., Tainan City
Mobile : 0937364686

Update January 2024



| L e g e n d s | roadway | graphic | | faculty | | | |
|---------------------------------|--|---|---|---|---|--|--|
| |  Provincial Highway |  Evacuation Direction |  disabled space |  Earthquake Shelter in Buildings |  Fire Department |  Materials |  Communication facilities |
| |  Vil. road |  For Earthquake |  Temple |  Shelter for typhoon and Flood |  Police Station |  Water |  Inundation Detector Sensor |
| | District Border |  For typhoon and Flood |  Elementary School |  Shelter for Tsunami |  Hospital |  Helicopter Pad |  Air Defense Shelter |
| |  Village Border |  For Tsunami |  Landmark |  Shelter for Mudslides |  Disability welfare institutions |  Emergency Operation Center |  Sandbags |
| | |  For Mudslides | |  Multi-function Shelter |  Elderly welfare agencies |  Rescue equipment |  Earthquake Shelter in Open Space |